R/W PROJECT NUMBER 2135-05-20/21 & 2135-15-22	SHEET NUMBER	TOTAL SHEETS
FEDERAL PROJECT NUMBER PROJECT ID	4.01	SHEETS

PLAT OF RIGHT OF WAY REQUIRED FOR

W. NORTH AVENUE
N. 95TH STREET TO N. 73RD STREET

W. NORTH AVENUE	MILWAUKEE COUNTY

CONSTRUCTION PROJECT NUMBER
2135-05-71/72 & 2135-15-70

CONVENTIONAL SYMBOLS

SECTION LINE
QUARTER LINE
SIXTEENTH LINE
NEW REFERENCE LINE
NEW R/W LINE
EXISTING R/W OR HE LINE
PROPERTY LINE (P.L.)
LOT, TIE & OTHER MINOR LINES
SLOPE INTERCEPT
CORPORATE LIMITS
UNDERGROUND FACILITY (COMMUNICATIONS, ELECTRIC, ETC) (W (TYPE))
NEW R/W (FEE OR HE) (HATCHING VARIES BY OWNER)
TEMPORARY LIMITED EASEMENT AREA
EASEMENT AREA (PERMANENT LIMITED OR RESTRICTED DEVELOPMENT)
TRANSMISSION STRUCTURES
BUILDING
TO BE REMOVED
BRIDGE
CULVERT

SECTION CORNER SYMBOL (18, 4, 23, 24, 26, 25, 9, 6)
SECTION CORNER MONUMENT
GEODETIC SURVEY MONUMENT
SIXTEENTH CORNER MONUMENT
SIGN (SIGN)
OFF-PREMISE SIGN (#1-25) (SIGN)

R/W MONUMENT (TO BE SET)
NON-MONUMENTED R/W POINT
FOUND IRON PIN (1-INCH UNLESS NOTED) (IP)

	COMPENSABLE	NON-COMPENSABLE
ELECTRIC POLE	■	□
TELEPHONE POLE	ø	ø
PEDESTAL (LABEL TYPE) (TV, TEL, ELEC, ETC.)	⌘	⌘

ACCESS RESTRICTED BY ACQUISITION
NO ACCESS (BY STATUTORY AUTHORITY)
ACCESS RESTRICTED (BY PREVIOUS PROJECT OR CONTROL)
NO ACCESS (NEW HIGHWAY)

PARCEL NUMBER (25)
UTILITY NUMBER (40)
PARALLEL OFFSETS

CONVENTIONAL UTILITY SYMBOLS

WATER	W
GAS	G
TELEPHONE	T
OVERHEAD TRANSMISSION LINES	OH
ELECTRIC	E
CABLE TELEVISION	TV
FIBER OPTIC	FO
SANITARY SEWER	SAN
STORM SEWER	SS
ELECTRIC TOWER	☒

CONVENTIONAL ABBREVIATIONS

ACCESS RIGHTS	AR	POINT OF COMPOUND CURVE	PCC
ACRES	AC	POINT OF INTERSECTION	PI
AHEAD	AH	PROPERTY LINE	PL
ALUMINUM	ALUM	RECORDED AS	(100')
AND OTHERS	ET AL	REEL / IMAGE	R/I
BACK	BK	REFERENCE LINE	R/L
BLOCK	BLK	REMAINING	REM
CENTERLINE	C/L	RESTRICTIVE DEVELOPMENT EASEMENT	RDE
CERTIFIED SURVEY MAP	CSM		
CONCRETE	CONC	RIGHT	RT
COUNTY	CO	RIGHT OF WAY	R/W
COUNTY TRUNK HIGHWAY	CTH	SECTION	SEC
DISTANCE	DIST	SEPTIC VENT	SEPV
CORNER	COR	SQUARE FEET	SF
DOCUMENT NUMBER	DOC	STATE TRUNK HIGHWAY	STH
EASEMENT	EASE	STATION	STA
EXISTING	EX	TELEPHONE PEDESTAL	TP
GAS VALVE	GV	TEMPORARY LIMITED EASEMENT	TLE
GRID NORTH	GN		
HIGHWAY EASEMENT	HE	TRANSPORTATION PROJECT PLAT	TPP
IDENTIFICATION	ID	UNITED STATES HIGHWAY	USH
LAND CONTRACT	LC	VOLUME	V
LEFT	LT		
MONUMENT	MON		
NATIONAL GEODETIC SURVEY	NGS		
NUMBER	NO		
OUTLOT	OL		
PAGE	P		
POINT OF TANGENCY	PT		
PERMANENT LIMITED EASEMENT	PLE		
POINT OF BEGINNING	POB		
POINT OF CURVATURE	PC		

CURVE DATA ABBREVIATIONS

LONG CHORD	LCH
LONG CHORD BEARING	LCB
RADIUS	R
DEGREE OF CURVE	D
CENTRAL ANGLE	Δ /DELTA
LENGTH OF CURVE	L
TANGENT	T
DIRECTION AHEAD	DA
DIRECTION BACK	DB

NOTES:

POSITIONS SHOWN ON THIS PLAT ARE BASED ON THE WISCONSIN STATE PLANE COORDINATE SYSTEM, SOUTH ZONE, NORTH AMERICAN DATUM OF 1927, US SURVEY FOOT, GROUND. TO OBTAIN GRID COORDINATES MULTIPLY GROUND COORDINATES BY THE COMBINATION FACTOR 0.99991713.

ALL NEW RIGHT-OF-WAY MONUMENTS WILL BE TYPE 2 (TYPICALLY ¾" X 24" IRON REBARS), UNLESS OTHERWISE NOTED, AND WILL BE PLACED PRIOR TO THE COMPLETION OF THE PROJECT.

ALL RIGHT-OF-WAY LINES DEPICTED IN THE NON-ACQUISITION AREAS ARE INTENDED TO RE-ESTABLISH EXISTING RIGHT-OF-WAY LINES AS DETERMINED FROM PREVIOUS PROJECTS, OTHER RECORDED DOCUMENTS, OR FROM CENTERLINE OF EXISTING PAVEMENTS.

DIMENSIONING FOR THE NEW RIGHT-OF-WAY IS MEASURED ALONG AND PERPENDICULAR TO THE NEW REFERENCE LINES.

RIGHT-OF-WAY BOUNDARIES ARE DEFINED WITH COURSES OF THE PERIMETER OF THE HIGHWAY LANDS REFERENCED TO THE U.S. PUBLIC LAND SURVEY SYSTEM OR OTHER "SURVEYS" OF PUBLIC RECORD.

FOR THE CURRENT ACCESS/DRIVEWAY INFORMATION, CONTACT THE PLANNING UNIT OF THE WISCONSIN DEPARTMENT OF TRANSPORTATION OFFICE IN CITY OF WAUWATOSA.

PARCEL AND UTILITY IDENTIFICATION NUMBERS MAY NOT POINT TO ALL AREAS OF ACQUISITION, AS NOTED ON THE DETAIL PAGES.

INFORMATION FOR THE BASIS OF EXISTING HIGHWAY RIGHT-OF-WAY POINTS OF REFERENCE AND ACCESS CONTROL ARE LISTED ON THE DETAIL PAGES.

A TEMPORARY LIMITED EASEMENT (TLE) IS A RIGHT FOR CONSTRUCTION PURPOSES, AS DEFINED HEREIN, INCLUDING THE RIGHT TO OPERATE NECESSARY EQUIPMENT THEREON, THE RIGHT OF INGRESS AND EGRESS, AS LONG AS REQUIRED FOR SUCH PUBLIC PURPOSE, INCLUDING THE RIGHT TO PRESERVE, PROTECT, REMOVE, OR PLANT THEREON ANY VEGETATION THAT THE HIGHWAY AUTHORITIES MAY DEEM DESIRABLE. ALL (TLEs) ON THIS PLAT EXPIRE AT THE COMPLETION OF THE CONSTRUCTION PROJECT FOR WHICH THIS INSTRUMENT IS GIVEN.

A PERMANENT LIMITED EASEMENT (PLE) IS A RIGHT FOR CONSTRUCTION AND MAINTENANCE PURPOSES, AS DEFINED HEREIN, INCLUDING THE RIGHT TO OPERATE NECESSARY EQUIPMENT THEREON AND THE RIGHT OF INGRESS AND EGRESS, AS LONG AS REQUIRED FOR SUCH PUBLIC PURPOSE, INCLUDING THE RIGHT TO PRESERVE, PROTECT, REMOVE, OR PLANT THEREON ANY VEGETATION THAT THE HIGHWAY AUTHORITIES MAY DEEM DESIRABLE, BUT WITHOUT PREJUDICE TO THE OWNER'S RIGHTS TO MAKE OR CONSTRUCT IMPROVEMENTS ON SAID LANDS OR TO FLATTEN THE SLOPES, PROVIDING SAID ACTIVITIES WILL NOT IMPAIR OR OTHERWISE ADVERSELY AFFECT THE HIGHWAY FACILITIES

AN EASEMENT FOR HIGHWAY PURPOSES (HE), AS LONG AS SO USED, INCLUDING THE RIGHT TO PRESERVE, PROTECT, REMOVE, OR PLANT THEREON ANY VEGETATION THAT THE HIGHWAY AUTHORITIES MAY DEEM DESIRABLE.

PROPERTY LINES SHOWN ON THIS PLAT ARE DRAWN FROM DATA DERIVED FROM MAPS AND DOCUMENTS OF PUBLIC RECORD AND/OR EXISTING OCCUPATIONAL LINES. THIS PLAT MAY NOT BE A TRUE REPRESENTATION OF EXISTING PROPERTY LINES, EXCLUDING RIGHT-OF-WAY, AND SHOULD NOT BE USED AS A SUBSTITUTE FOR AN ACCURATE FIELD SURVEY.

R-21-E

BEGIN RELOCATION ORDER
STA 78+18.89
THE SOUTH QUARTER
CORNER OF SEC.17, T7N, R21E

END RELOCATION ORDER
STA 152+93.56
573 FT WEST AND 26 FT SOUTH OF
THE SOUTHWEST CORNER
OF SEC.15, T7N, R21E

T-7-N

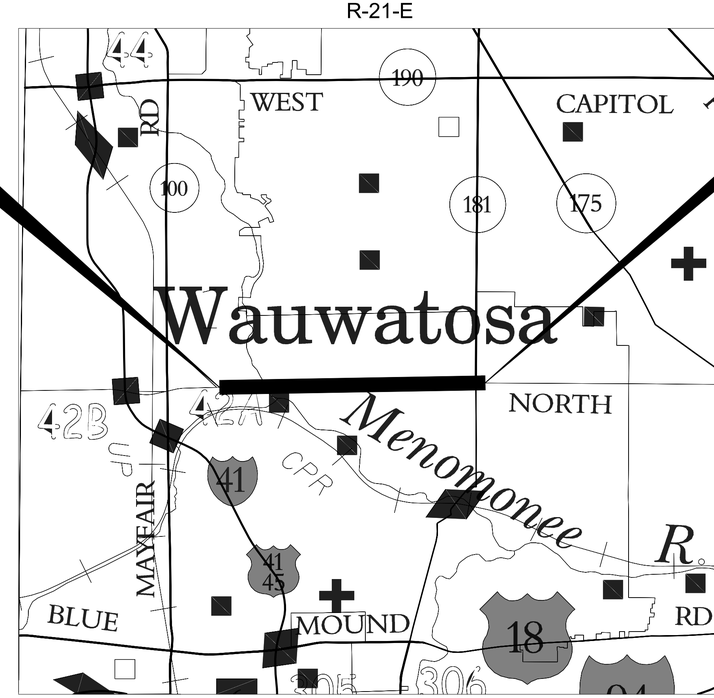

N

LAYOUT
SCALE 0 0.5 MI

TOTAL NET LENGTH OF CENTERLINE = 1.42 MI

THIS PLAT IS A GRAPHIC REPRESENTATION AND IS FOR REFERENCE PURPOSES ONLY. DEEDS MUST BE CHECKED TO DETERMINE PROPERTY BOUNDARIES AND ACCESS RIGHTS.

ORIGINAL PLANS PREPARED BY

GRAEF
275 W. WISCONSIN AVENUE, SUITE 300
MILWAUKEE, WI 53203

(Date) (Signature)

APPROVED FOR
CITY OF WAUWATOSA

REVISION DATE

DATE: _____ CITY CLERK

DATE: _____ MAYOR

SCHEDULE OF LANDS & INTERESTS REQUIRED

OWNER'S NAMES ARE SHOWN FOR REFERENCE PURPOSES ONLY AND ARE SUBJECT TO CHANGE PRIOR TO THE TRANSFER OF LAND INTERESTS TO THE DEPARTMENT.

PARCEL NUMBER	SHEET NUMBER	OWNER(S)	INTEREST REQUIRED	R/W REQUIRED (ACRES OR S.F.)			P.L.E. S.F.	T.L.E. S.F.
				NEW	EXISTING	TOTAL		
1	4.08	STEVEN L. WANDREY AND CHRISTINE N. WANDREY, AS TRUSTEES OF THE STEVEN L. AND CHRISTINE N. WANDREY REVOCABLE TRUST U/A DATED OCTOBER 15, 2014	FEE & PLE & TLE	587	0	587	3307	10460
2	4.08	THE COUNTY OF MILWAUKEE	FEE & TLE	11710	0	11710	0	44373
3	4.08	SERAFINO SQUARE INC.	TLE	0	0	0	0	4840
4	4.09	MICHAEL J. DONOVAN	TLE	0	0	0	0	235
5	4.09	ASHLEY A. CAMPBELL	FEE & TLE	27	0	27	0	359
6	4.09	TOSA EIGHT LLC, A WISCONSIN LIMITED LIABILITY COMPANY	FEE & TLE	1314	0	1314	0	604
7	4.09	TOSA EIGHT LLC, A WISCONSIN LIMITED LIABILITY COMPANY	FEE & TLE	1295	0	1295	0	564
8	4.09	NOAH P. RILEY AND JENNIFER A. RILEY, AS HUSBAND AND WIFE	FEE & TLE	2226	0	2226	0	755
9	4.09	DOMINIC AMBROSELLI	FEE & TLE	1457	0	1457	0	1509
10	4.09	JONATHAN TODD MORRIS AND SUSAN K. MORRIS, AS HUSBAND AND WIFE	TLE	0	0	0	0	3016
11	4.09	HOME PATH FINANCIAL LIMITED PARTNERSHIP	TLE	0	0	0	0	543
12	4.09	HOME PATH FINANCIAL LIMITED PARTNERSHIP	TLE	0	0	0	0	499
13	4.09	WILLIAM J. RACK & SHERRY H. RACK REVOCABLE TRUST, VENDOR AND MORTADA ESTATES, LLC, A WISCONSIN LIMITED LIABILITY COMPANY, VENDEE	TLE	0	0	0	0	431
14	4.10	MILLFORD LLC, A WISCONSIN LIMITED LIABILITY COMPANY AS TO A 33.33% INTEREST AND SCONNIE FOX LLC, A WISCONSIN LIMITED LIABILITY COMPANY AS TO A 66.67% INTEREST	TLE	0	0	0	0	688
15	4.10	HOCHMUTH SCOTT T. ERICKSON ROBIN M.	TLE	0	0	0	0	291
16	4.10	ELIM REALTY LLC	FEE & TLE	752	0	752	0	323
17	4.10	KEVIN LEITERMANN PROPERTIES, LLC, A WISCONSIN LIMITED LIABILITY COMPANY	TLE	0	0	0	0	38
18	4.10	KEVIN LEITERMANN PROPERTIES, LLC, A WISCONSIN LIMITED LIABILITY COMPANY	TLE	0	0	0	0	37
19	4.10	BRIGHT INVESTMENTZ 1 LLC	TLE	0	0	0	0	75
20	4.10	TODD TROSHYNSKI	TLE	0	0	0	0	881
21	4.11	NAMM-MILWAUKEE, LLC, A WISCONSIN LIMITED LIABILITY COMPANY	FEE & TLE	248	0	248	0	62
22	4.11	ROBERT T. WOOD AND LISA K. WOOD, AS HUSBAND AND WIFE	FEE & TLE	485	0	485	0	569
23	4.11	NORTH AVE, LLC	FEE & TLE	112	0	112	0	818
24	4.11	AJLW PROPERTIES, LLC	TLE	0	0	0	0	65
25	4.11	JOHN M. FOX	TLE	0	0	0	0	75
26	4.11	JUDY YERDON	TLE	0	0	0	0	450
27	4.11	SAMUEL BRITT SAUSEDA AND MARIA DEL SOL SAUSEDA, AS HUSBAND AND WIFE	TLE	0	0	0	0	468
28	4.11	9101 NORTH LLC, A WISCONSIN LIMITED LIABILITY COMPANY	TLE	0	0	0	0	901
29	4.11	JOHN R. DWYER JR. AND MARY E. DWYER, AS HUSBAND AND WIFE	TLE	0	0	0	0	157
30	4.11	MARY L. SCHNEIDER, FORMERLY KNOWN AS MARY L. STOWE	TLE	0	0	0	0	154
31	4.11	JDM PARTNERS, LLC	TLE	0	0	0	0	134
32	4.11	JOHN MICHAEL FOX	TLE	0	0	0	0	132
33	4.12	ERIN KELLY PROPERTIES LLC, A WISCONSIN LIMITED LIABILITY COMPANY	TLE	0	0	0	0	1383
34	4.12	L-S PROPERTIES, LLC, A WISCONSIN LIMITED LIABILITY COMPANY	TLE	0	0	0	0	1971
35	4.12	89TH ST, LLC, A WISCONSIN LIMITED LIABILITY COMPANY, VENDOR AND ROMA INVESTMENTS, LLC, A WISCONSIN LIMITED COMPANY, VENDEE	FEE & TLE	168	0	168	0	352
36	4.12	LALLI REVOCABLE TRUST	FEE & TLE	240	0	240	0	160
37	4.12	RMD I L.L.C, A DELAWARE LIMITED LIABILITY COMPANY	TLE	0	0	0	0	202
38	4.12	RMD I, L.L.C., A DELAWARE LIMITED LIABILITY COMPANY	TLE	0	0	0	0	5020
39	4.13	YUE KWONG HUI AND SANDRA KAM HUI, AS HUSBAND AND WIFE	FEE & TLE	537	0	537	0	363
40	4.13	TOSA LLC	FEE & TLE	306	0	306	0	962
41	4.13	DANIEL BURES OR SANDRA B. BURES, TRUSTEES OF THE BURES TRUST DATED MARCH 5, 2002	FEE & TLE	209	0	209	0	391
42	4.13	NORTH AVENUE INVESTMENT PROPERTIES LLC	FEE & TLE	829	0	829	0	761
43	4.13	NORTH SHORE BANK, FSB, FKA NORTH SHORE SAVINGS AND LOAN ASSOCIATION	FEE & TLE	21	0	21	0	1102
44	4.13	MARCY REAL ESTATE LLC, A WISCONSIN LIMITED LIABILITY COMPANY	TLE	0	0	0	0	632
45	4.13	DONG JIN SIN AND TAE CHA SIN	TLE	0	0	0	0	1294

4

4

REVISION DATE

DATE 10/31/2025

GRID FACTOR N/A

SCALE, FEET 0 NTS

HWY: W. NORTH AVENUE

COUNTY: MILWAUKEE

STATE R/W PROJECT NUMBER 2135-05-20/21 & 2135-15-22

CONSTRUCTION PROJECT NUMBER 2135-05-71/72 & 2135-15-70

PLAT SHEET 4.02

PS&E SHEET

E

FILE NAME : 040201_RS.DWG
LAYOUT NAME - 040201_rs

PLOT DATE : 10/31/2025 1:27 PM PLOT BY : HERNANDEZ, EDGAR PLOT NAME : PLOT SCALE :

SCHEDULE OF LANDS & INTERESTS REQUIRED

OWNER'S NAMES ARE SHOWN FOR REFERENCE PURPOSES ONLY AND ARE SUBJECT TO CHANGE PRIOR TO THE TRANSFER OF LAND INTERESTS TO THE DEPARTMENT.

4

PARCEL NUMBER	SHEET NUMBER	OWNER(S)	INTEREST REQUIRED	R/W REQUIRED (ACRES OR S.F.)			P.L.E. S.F.	T.L.E. S.F.
				NEW	EXISTING	TOTAL		
46	4.13	SATORI MANAGEMENT LLC	TLE	0	0	0	0	200
47	4.13	SATORI MANAGEMENT LLC	TLE	0	0	0	0	471
48	4.13	8715 NORTH LLC	TLE	0	0	0	0	200
49	4.13	RMTR 8651 LLC, A WISCONSIN LIMITED LIABILITY COMPANY	TLE	0	0	0	0	200
50	4.13	RMTR 8651 LLC, A WISCONSIN LIMITED LIABILITY COMPANY	TLE	0	0	0	0	1424
51	4.14	TMPN PROPERTIES LLC, A WISCONSIN LIMITED LIABILITY COMPANY	TLE	0	0	0	0	2365
52	4.14	AK WENZEL PROPERTIES LLC, A WISCONSIN LIMITED LIABILITY COMPANY	TLE	0	0	0	0	1200
53	4.14	DOMINIC AMBROSELLI	TLE	0	0	0	0	444
54	4.14	DOMINIC AMBROSELLI	FEE & TLE	590	0	590	0	963
55	4.14	DOMINIC AMBROSELLI	FEE & TLE	445	0	445	0	1462
56	4.14	LUDOMIR J. BASAJ AND KIMBERLY N. BASAJ, AS HUSBAND AND WIFE	FEE & TLE	192	0	192	0	1228
57	4.14	LADIAMA L. JOHNSON	TLE	0	0	0	0	981
58	4.14	3933-37 NORTH 76TH STREET, LLC	TLE	0	0	0	0	1317
59	4.15	GREG F. GENSCH	TLE	0	0	0	0	321
60	4.15	CATHERINE C. BOJAR TRUST DATED MAY 23, 2006, VENDOR'S INTEREST AND 8500 NORTH AVENUE LLC, A VENDEE'S INTEREST	TLE	0	0	0	0	815
61	4.15	CCM-PASADENA APARTMENTS LLC	TLE	0	0	0	0	2273
62	4.15	HUNDREDS AND THOUSANDS LLC, A WISCONSIN LIMITED LIABILITY COMPANY	TLE	0	0	0	0	235
63	4.15	DAVID W. AND BARBARA A. SWAN REVOCABLE TRUST DATED AUGUST 20, 2001	TLE	0	0	0	0	3701
64	4.15	JOHN ROBERT DWYER III, MICHAEL PATRICK DWYER AND COLLEEN MARY DWYER, TRUSTEES OF DWYER ENTERPRISES, AN IRREVOCABLE TRUST UNDER AGREEMENT DATED DECEMBER 21, 1993	TLE	0	0	0	0	2944
65	4.15	K2 LLC	TLE	0	0	0	0	2947
66	4.15	ANDREW SINKO AND ELISSA ANDERSSON	TLE	0	0	0	0	442
67	4.15	L 12 LLC	TLE	0	0	0	0	2400
68	4.15	MICHELLE M. LEVONOWICH	TLE	0	0	0	0	2299
69	4.15	BOBBIE JO MLEZIVA AND SCOTT A. MLEZIVA	TLE		0	0	0	2298
70	4.16	HIGBEE CHELSEA HIGBEE MATTHEW	TLE	0	0	0	0	415
71	4.16	CHRISTOPHER SANDOVAL	TLE	0	0	0	0	570
72	4.16	KATHRYN ANNE SCHUSTER-MACDONALD, FORMERLY KNOWN AS KATHRYN M. MACDONALD	TLE	0	0	0	0	460
73	4.16	MCJ GROUP LLC	TLE	0	0	0	0	317
74	4.16	MCJ GROUP LLC, A WISCONSIN LIMITED LIABILITY COMPANY	TLE	0	0	0	0	207
75	4.16	JSN PROPERTIES LLC, A WISCONSIN LIMITED LIABILITY COMPANY	TLE	0	0	0	0	431
76	4.16	PAUL M. MEIER AND JENNA M. MEIER, AS HUSBAND AND WIFE	TLE	0	0	0	0	621
77	4.16	VAN DAALWYK APARTMENTS, LLC	TLE	0	0	0	0	430
78	4.16	WESTOSA APARTMENTS LLP	TLE	0	0	0	0	1359
79	4.16	8303 NORTH LLC, A WISCONSIN LIMITED LIABILITY COMPANY	FEE & TLE	65	0	65	0	1122
80	4.16	THE LE ANN KLECZKA LIVING REVOCABLE TRUST, DATED JULY 20, 2012	FEE & TLE	156	0	156	0	449
81	4.16	16 APOLLO, LLC	FEE & TLE	117	0	117	0	563
82	4.16	JASON P. MORIARTY AND REBECCA M. MORIARTY, AS HUSBAND AND WIFE	TLE	0	0	0	0	2371
83	4.17	EBMW PROPERTIES, LLC AND EWIES PROPERTIES LLC	TLE	0	0	0	0	402
84	4.17	TJH ENTERPRISES LLC, A WISCONSIN LIMITED LIABILITY COMPANY	TLE	0	0	0	0	375
85	4.17	IRELAND INVESTMENTS LLC, A WISCONSIN LIMITED LIABILITY COMPANY	FEE & TLE	4	0	4	0	775
86	4.17	JAMES M. BLANK AND SALLY L. BLANK	FEE & TLE	45	0	45	0	355
87	4.17	EMILY LEHNER	FEE & TLE	177	0	177	0	843
88	4.17	HILLSIDE INVESTMENTS LLC	TLE	0	0	0	0	2371
89	4.17	MELAN, TIMOTHY R & MITCHELL T	TLE	0	0	0	0	2371

4

SCHEDULE OF LANDS & INTERESTS REQUIRED

OWNER'S NAMES ARE SHOWN FOR REFERENCE PURPOSES ONLY AND ARE SUBJECT TO CHANGE PRIOR TO THE TRANSFER OF LAND INTERESTS TO THE DEPARTMENT.

PARCEL NUMBER	SHEET NUMBER	OWNER(S)	INTEREST REQUIRED	R/W REQUIRED (ACRES OR S.F.)			P.L.E. S.F.	T.L.E. S.F.
				NEW	EXISTING	TOTAL		
90	4.17	TIMOTHY R. MELAN	TLE	0	0	0	0	1232
91	4.17	T.J.H. ENTERPRISE LLC (CORRECT NAME PER THE DEPARTMENT OF FINANCIAL INSTITUTIONS IS TJH ENTERPRISES LLC)	TLE	0	0	0	0	1000
92	4.17	T.J.H. ENTERPRISE LLC (CORRECT NAME PER THE DEPARTMENT OF FINANCIAL INSTITUTIONS IS TJH ENTERPRISES LLC)	TLE	0	0	0	0	1000
93	4.17	HUNT PROPERTIES, LLC	TLE	0	0	0	0	1406
94	4.18	K21 LLC	FEE & TLE	192	0	192	0	1088
95	4.18	YVONNE KOPS	FEE & TLE	120	0	120	0	680
96	4.18	TOSA PROPERTIES LLC	FEE & TLE	240	0	240	0	960
97	4.18	80TH STREET, LLC, A WISCONSIN LIMITED LIABILITY COMPANY	FEE & TLE	193	0	193	0	772
98	4.18	LGAH LLC, A WISCONSIN LIMITED LIABILITY COMPANY	FEE & TLE	68	0	68	0	1875
99	4.18	JOANNA CHENEY	TLE	0	0	0	0	700
100	4.18	ARTHUR HEITZER	TLE	0	0	0	0	700
101	4.18	NANCY E. KRAJCIR-BENNETT	TLE	0	0	0	0	400
102	4.18	NEIL B. CHILDRESS, JR., AND HIS SUCCESSORS IN TRUST AS TRUSTEE OF THE NEIL B. CHILDRESS, JR. REVOCABLE TRUST U/A MARCH 4, 2019	TLE	0	0	0	0	697
103	4.18	SHAWNA L. LANGFORD	TLE	0	0	0	0	600
104	4.18	JAMES R. KOBS	TLE	0	0	0	0	600
105	4.18	ELLIOTT R. GENGEMBRE	TLE	0	0	0	0	600
106	4.18	ABBY A. SOKOL, FORMERLY KNOWN AS ABBY A. SOKOL-ROBERTS	TLE	0	0	0	0	900
107	4.18	REBECCA LAMBERT	TLE	0	0	0	0	600
108	4.19	LGAH LLC, A WISCONSIN LIMITED LIABILITY COMPANY LGAH LLC	TLE	0	0	0	0	620
109	4.19	LGAH LLC, A WISCONSIN LIMITED LIABILITY COMPANY	TLE	0	0	0	0	496
110	4.19	LGAH LLC, A WISCONSIN LIMITED LIABILITY COMPANY	TLE	0	0	0	0	2163
111	4.19	JOSHUA D. ORANGER AND KAREN M. ORANGER, AS HUSBAND AND WIFE	TLE	0	0	0	0	600
112	4.19	TERENCE E. HUBER	TLE	0	0	0	0	600
113	4.19	JENNY STEPHENSON	TLE	0	0	0	0	900
114	4.19	PETER J. KUBACKI	TLE	0	0	0	0	900
115	4.19	CHRISTINE A. BJORKLUND	TLE	0	0	0	0	900
116	4.19	PATRICK A.J. MCNEIL AND SELENA M. MCNEIL, AS HUSBAND AND WIFE	TLE	0	0	0	0	900
117	4.08	NORTH AVENUE LOT LLC	TLE	0	0	0	0	59
118	4.10	BROOKS A. CHRISTY AND SILVERSTEIN ALLEN	TLE	0	0	0	0	65
119	4.10	APPLEGET L. LONNIE AND MITCHELL M. JENNIFER	TLE	0	0	0	0	15
120	4.10	RENATO SCHMIDT REVOCABLE LIVING TRUST	TLE	0	0	0	0	50

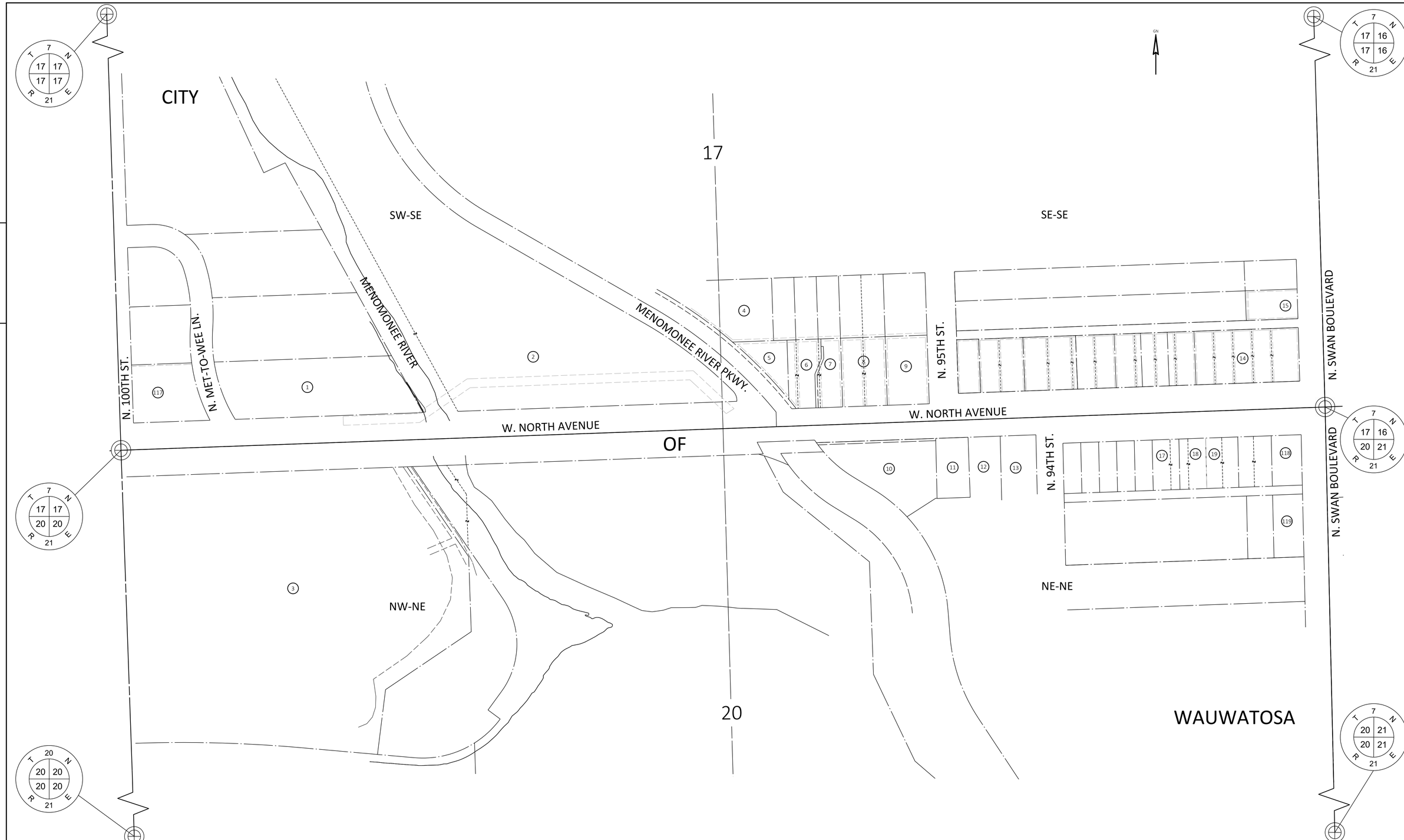

REVISION DATE	DATE 10/31/2025	SCALE, FEET 0 100 200	HWY: W. NORTH AVENUE	STATE R/W PROJECT NUMBER 2135-05-20/21 & 2135-15-22	PLAT SHEET 4.05	
	GRID FACTOR N/A		COUNTY: MILWAUKEE	CONSTRUCTION PROJECT NUMBER 2135-05-71/72 & 2135-15-70	PS&E SHEET	E

FILE NAME : 040301_RL.DWG
LAYOUT NAME - 040301_rl

PLOT DATE : 10/31/2025 1:27 PM PLOT BY : HERNANDEZ, EDGAR PLOT NAME : PLOT SCALE :1"=100'

WISDOT/CADDS SHEET 75

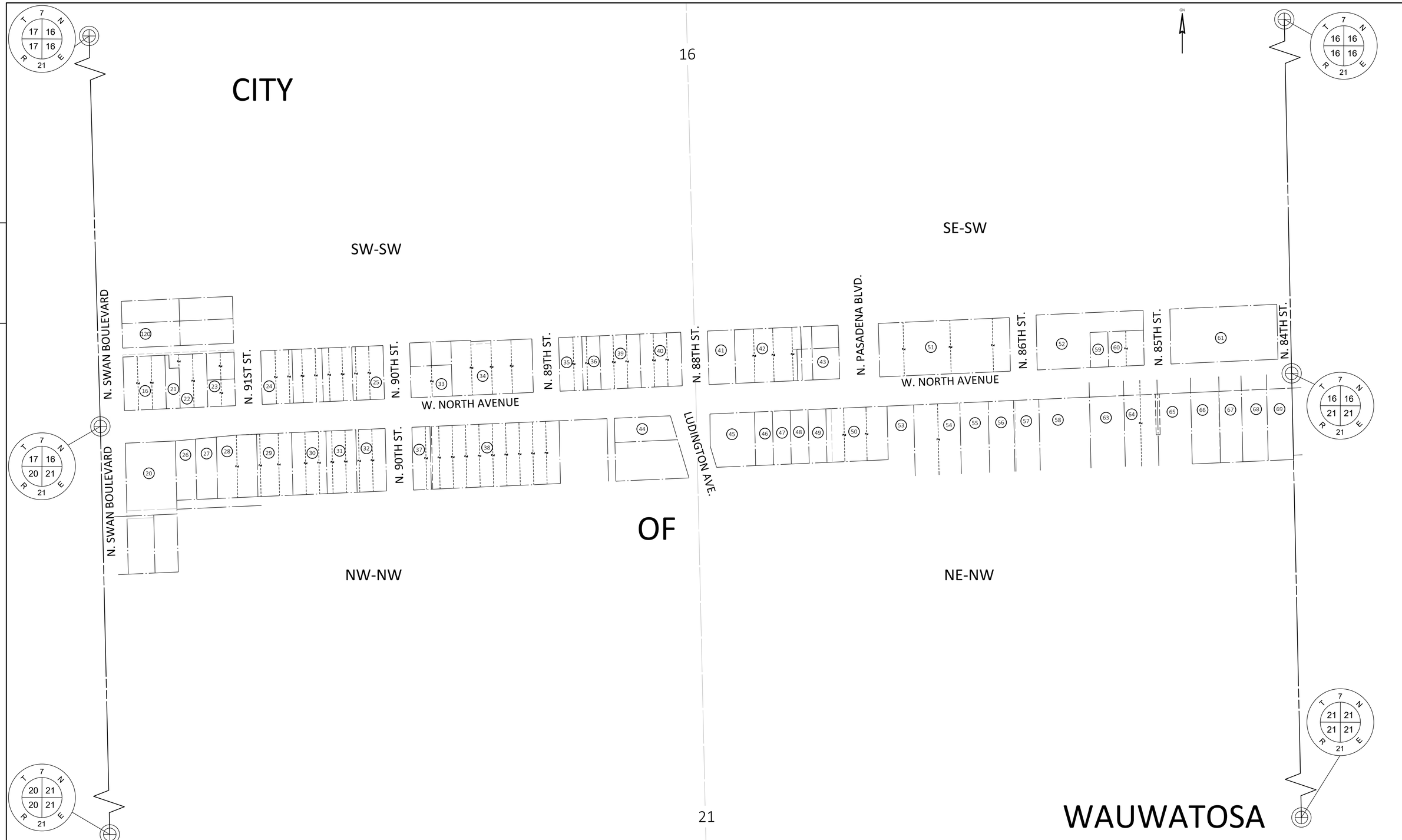

REVISION DATE	DATE 10/31/2025	SCALE, FEET 0 100 200	HWY: W. NORTH AVENUE	STATE R/W PROJECT NUMBER 2135-05-20/21 & 2135-15-22	PLAT SHEET 4.06	
	GRID FACTOR N/A		COUNTY: MILWAUKEE	CONSTRUCTION PROJECT NUMBER 2135-05-71/72 & 2135-15-70	PS&E SHEET _____	E

FILE NAME : 040301_RL.DWG
LAYOUT NAME - 040302_rl
PLOT DATE : 10/31/2025 1:27 PM PLOT BY : HERNANDEZ, EDGAR PLOT NAME : PLOT SCALE :1"=100'

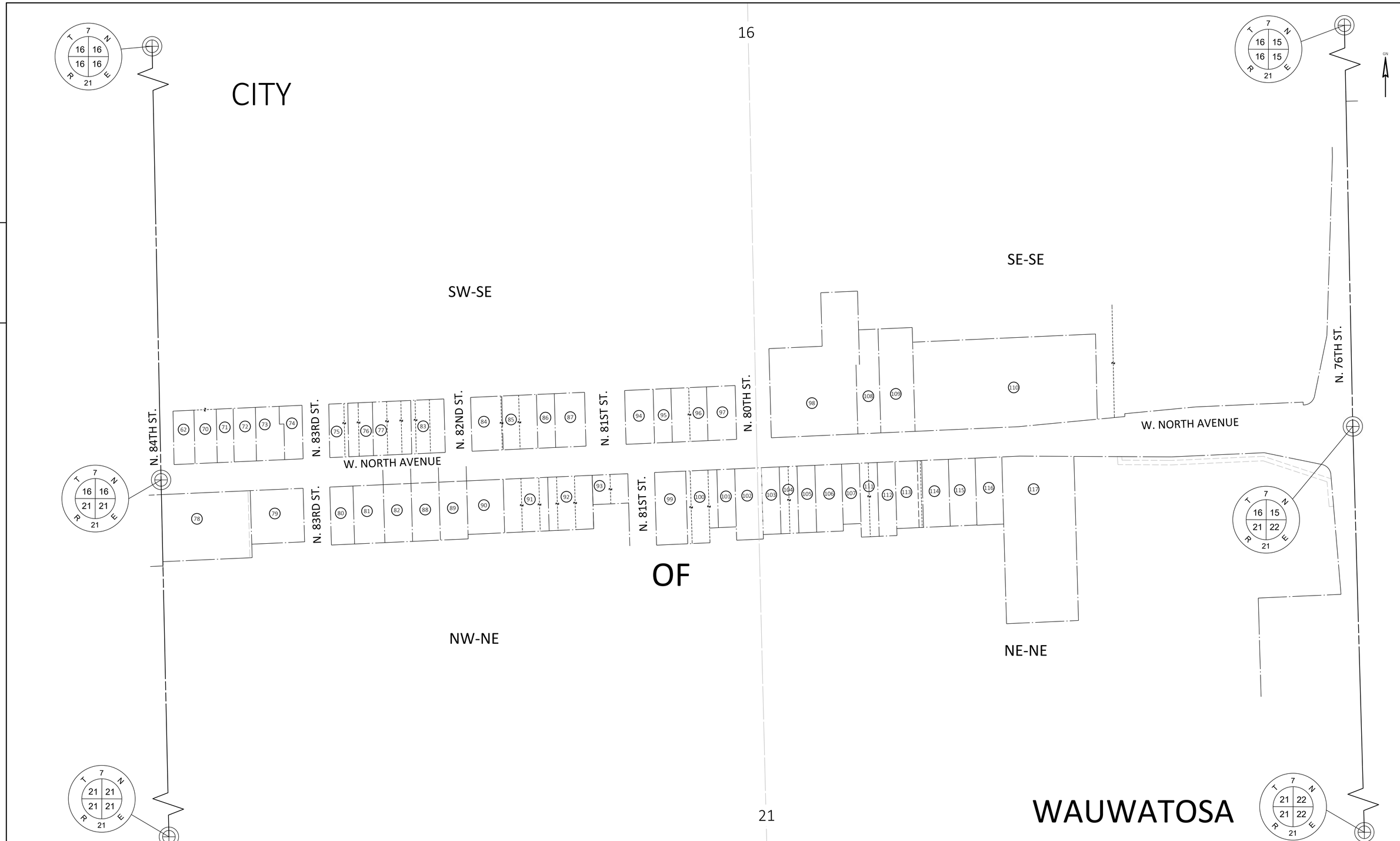

REVISION DATE	DATE 10/31/2025	SCALE, FEET 0 100 200	HWY: W. NORTH AVENUE	STATE R/W PROJECT NUMBER 2135-05-20/21 & 2135-15-22	PLAT SHEET 4.07
	GRID FACTOR N/A		COUNTY: MILWAUKEE	CONSTRUCTION PROJECT NUMBER 2135-05-71/72 & 2135-15-70	PS&E SHEET ____ E

FILE NAME : 040301_RL.DWG
LAYOUT NAME - 040303_rl
PLOT DATE : 10/31/2025 1:27 PM PLOT BY : HERNANDEZ, EDGAR PLOT NAME : PLOT SCALE :1"=100'

FOUND MONUMENT TABLE			
POINT #	Y	X	DESCRIPTION
26040	392850.812	2524675.908	3/4 IN REBAR
26041	392721.011	2524680.131	3/4 IN REBAR
26042	392600.004	2524654.201	2-1/8 IN REBAR
26045	392855.666	2524811.064	3/4 IN REBAR
26046	392727.169	2524852.241	3/4 IN REBAR
26050	392623.294	2525305.239	1-1/4 IN REBAR BENT SE

FOUND MONUMENT INFORMATION SHOWN REPRESENTS TYPE AND LOCATION OF EXISTING MONUMENTS WITHOUT OPINION AS TO THEIR VALIDITY AND USE AS A PROPERTY CORNER.

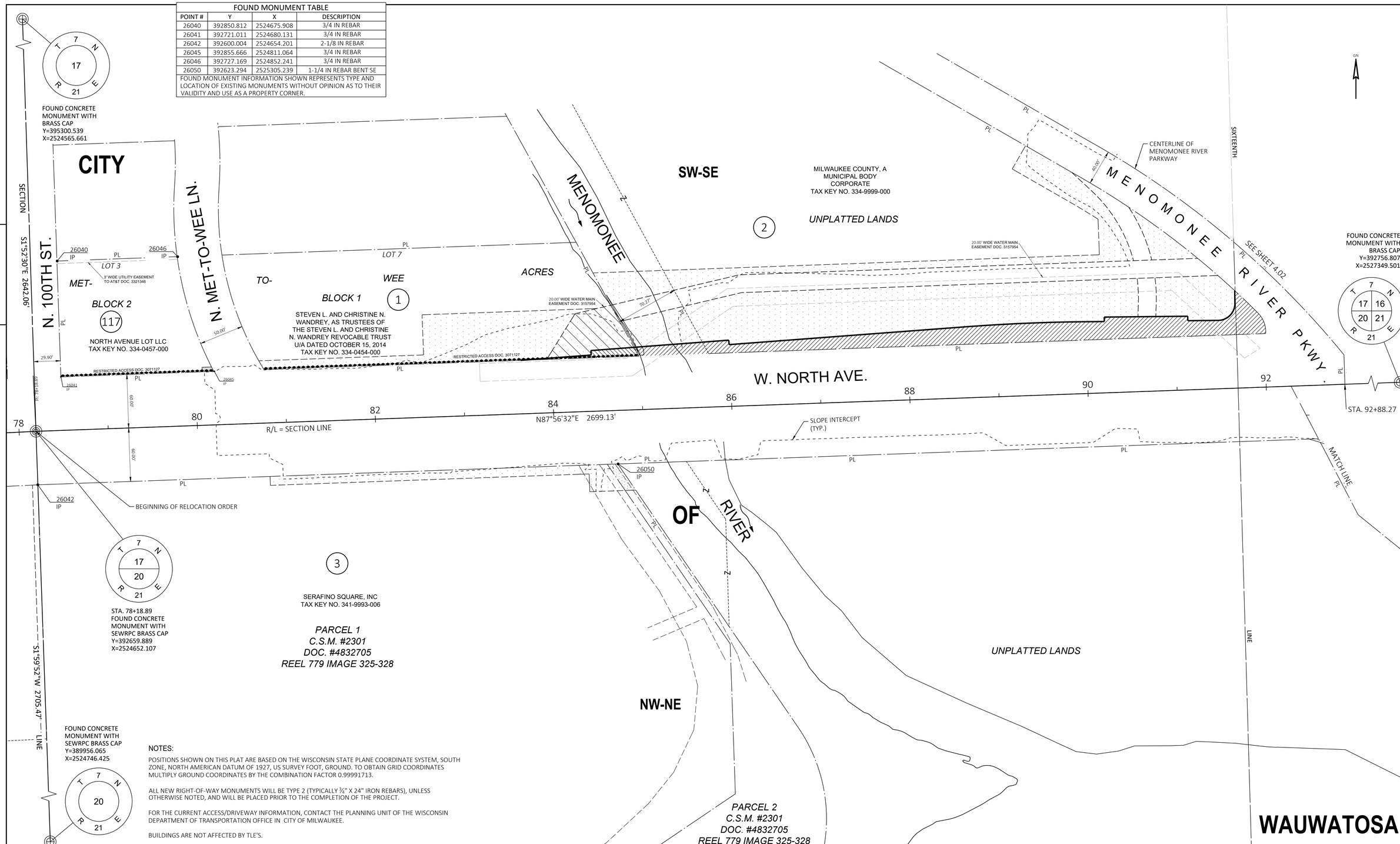

NOTES:

POSITIONS SHOWN ON THIS PLAT ARE BASED ON THE WISCONSIN STATE PLANE COORDINATE SYSTEM, SOUTH ZONE, NORTH AMERICAN DATUM OF 1927, US SURVEY FOOT, GROUND. TO OBTAIN GRID COORDINATES MULTIPLY GROUND COORDINATES BY THE COMBINATION FACTOR 0.99991713.

ALL NEW RIGHT-OF-WAY MONUMENTS WILL BE TYPE 2 (TYPICALLY ¾" X 24" IRON REBARS), UNLESS OTHERWISE NOTED, AND WILL BE PLACED PRIOR TO THE COMPLETION OF THE PROJECT.

FOR THE CURRENT ACCESS/DRIVEWAY INFORMATION, CONTACT THE PLANNING UNIT OF THE WISCONSIN DEPARTMENT OF TRANSPORTATION OFFICE IN CITY OF MILWAUKEE.

BUILDINGS ARE NOT AFFECTED BY TLE'S.

REVISION DATE	DATE 10/31/2025	SCALE, FEET 0 50 100	HWY: W. NORTH AVENUE	STATE R/W PROJECT NUMBER 2135-05-20/21 & 2135-15-22	PLAT SHEET 4.08
	GRID FACTOR 0.99991713		COUNTY: MILWAUKEE	CONSTRUCTION PROJECT NUMBER 2135-05-71/72 & 2135-15-70	PS&E SHEET ____ E

FILE NAME : 040401_RP.DWG
LAYOUT NAME - 040401_rp
PLOT DATE : 10/31/2025 1:27 PM PLOT BY : HERNANDEZ, EDGAR PLOT NAME : PLOT SCALE :1"=50'

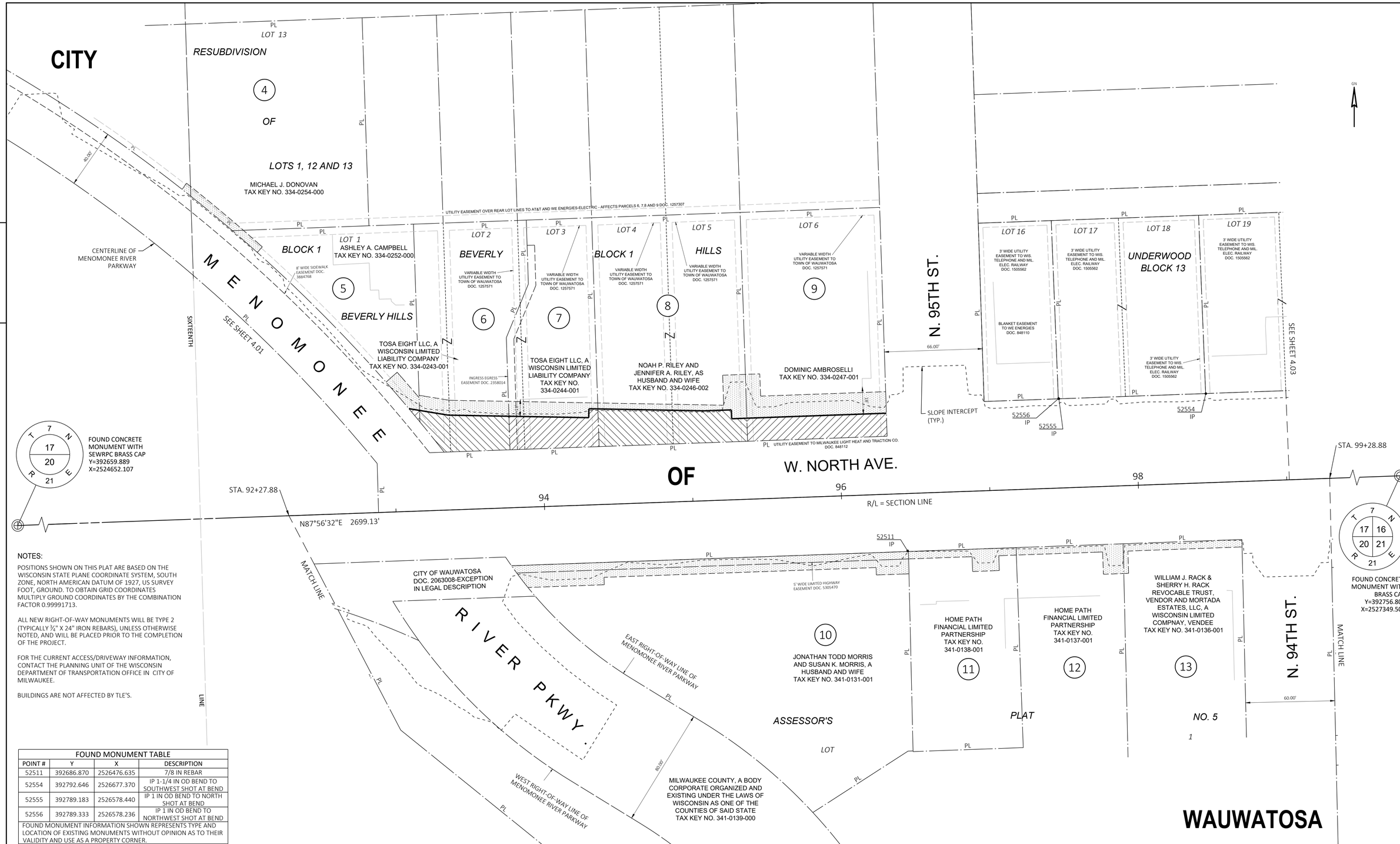

NOTES:

POSITIONS SHOWN ON THIS PLAT ARE BASED ON THE WISCONSIN STATE PLANE COORDINATE SYSTEM, SOUTH ZONE, NORTH AMERICAN DATUM OF 1927, US SURVEY FOOT, GROUND. TO OBTAIN GRID COORDINATES MULTIPLY GROUND COORDINATES BY THE COMBINATION FACTOR 0.99991713.

ALL NEW RIGHT-OF-WAY MONUMENTS WILL BE TYPE 2 (TYPICALLY ¾" X 24" IRON REBARS), UNLESS OTHERWISE NOTED, AND WILL BE PLACED PRIOR TO THE COMPLETION OF THE PROJECT.

FOR THE CURRENT ACCESS/DRIVEWAY INFORMATION, CONTACT THE PLANNING UNIT OF THE WISCONSIN DEPARTMENT OF TRANSPORTATION OFFICE IN CITY OF MILWAUKEE.

BUILDINGS ARE NOT AFFECTED BY TLE'S.

FOUND MONUMENT TABLE

POINT #	Y	X	DESCRIPTION
52511	392686.870	2526476.635	7/8 IN REBAR
52554	392792.646	2526677.370	IP 1-1/4 IN OD BEND TO SOUTHWEST SHOT AT BEND
52555	392789.183	2526578.440	IP 1 IN OD BEND TO NORTH SHOT AT BEND
52556	392789.333	2526578.236	IP 1 IN OD BEND TO NORTHWEST SHOT AT BEND

FOUND MONUMENT INFORMATION SHOWN REPRESENTS TYPE AND LOCATION OF EXISTING MONUMENTS WITHOUT OPINION AS TO THEIR VALIDITY AND USE AS A PROPERTY CORNER.

REVISION DATE	DATE 10/31/2025	SCALE, FEET 0 30 60	HWY: W. NORTH AVENUE	STATE R/W PROJECT NUMBER 2135-05-20/21 & 2135-15-22	PLAT SHEET 4.09
	GRID FACTOR 0.99991713		COUNTY: MILWAUKEE	CONSTRUCTION PROJECT NUMBER 2135-05-71/72 & 2135-15-70	PS&E SHEET _____	E

FILE NAME : 040401_RP.DWG
LAYOUT NAME - 040402_rp
PLOT DATE : 10/31/2025 1:27 PM PLOT BY : HERNANDEZ, EDGAR PLOT NAME : PLOT SCALE :1"=30'

FOUND MONUMENT TABLE			
POINT #	Y	X	DESCRIPTION
52512	392677.213	2526801.987	IP 1 IN OD
52513	392681.219	2526801.649	IP 7/8 IN OD
52514	392678.624	2526841.942	IP 7/8 IN OD
52515	392682.635	2526841.788	IP 7/8 IN OD LOOKS LIKE PLUMING PIPE
52516	392680.046	2526882.031	IP 1 IN OD BEND TO EAST SHOT AT BEND
52517	392681.497	2526921.967	IP 5/8 IN OD BEND TO WEST SHOT AT BEND
52518	392683.053	2526961.961	IP 5/8 IN OD BEND TO SOUTH SHOT AT BEND
52519	392697.557	2527228.823	CUT CROSS
52522	392719.320	2527405.419	IP 1-3/8 IN OD
52550	392814.752	2527292.899	IP 1 IN OD BEND SOUTHEAST SHOT AT BEND
52551	392806.608	2527060.677	IP 7/8 IN OD BEND TO WEST SHOT AT BEND
52552	392802.267	2526940.903	IP 1-3/8 IN OD
52553	392800.033	2526881.723	IP 1-3/8 IN OD
FOUND MONUMENT INFORMATION SHOWN REPRESENTS TYPE AND LOCATION OF EXISTING MONUMENTS WITHOUT OPINION AS TO THEIR VALIDITY AND USE AS A PROPERTY CORNER.			

NOTES:

POSITIONS SHOWN ON THIS PLAT ARE BASED ON THE WISCONSIN STATE PLANE COORDINATE SYSTEM, SOUTH ZONE, NORTH AMERICAN DATUM OF 1927, US SURVEY FOOT, GROUND. TO OBTAIN GRID COORDINATES MULTIPLY GROUND COORDINATES BY THE COMBINATION FACTOR 0.99991713.

ALL NEW RIGHT-OF-WAY MONUMENTS WILL BE TYPE 2 (TYPICALLY ¾" X 24" IRON REBARS), UNLESS OTHERWISE NOTED, AND WILL BE PLACED PRIOR TO THE COMPLETION OF THE PROJECT.

FOR THE CURRENT ACCESS/DRIVEWAY INFORMATION, CONTACT THE PLANNING UNIT OF THE WISCONSIN DEPARTMENT OF TRANSPORTATION OFFICE IN CITY OF MILWAUKEE.

BUILDINGS ARE NOT AFFECTED BY TLE'S.

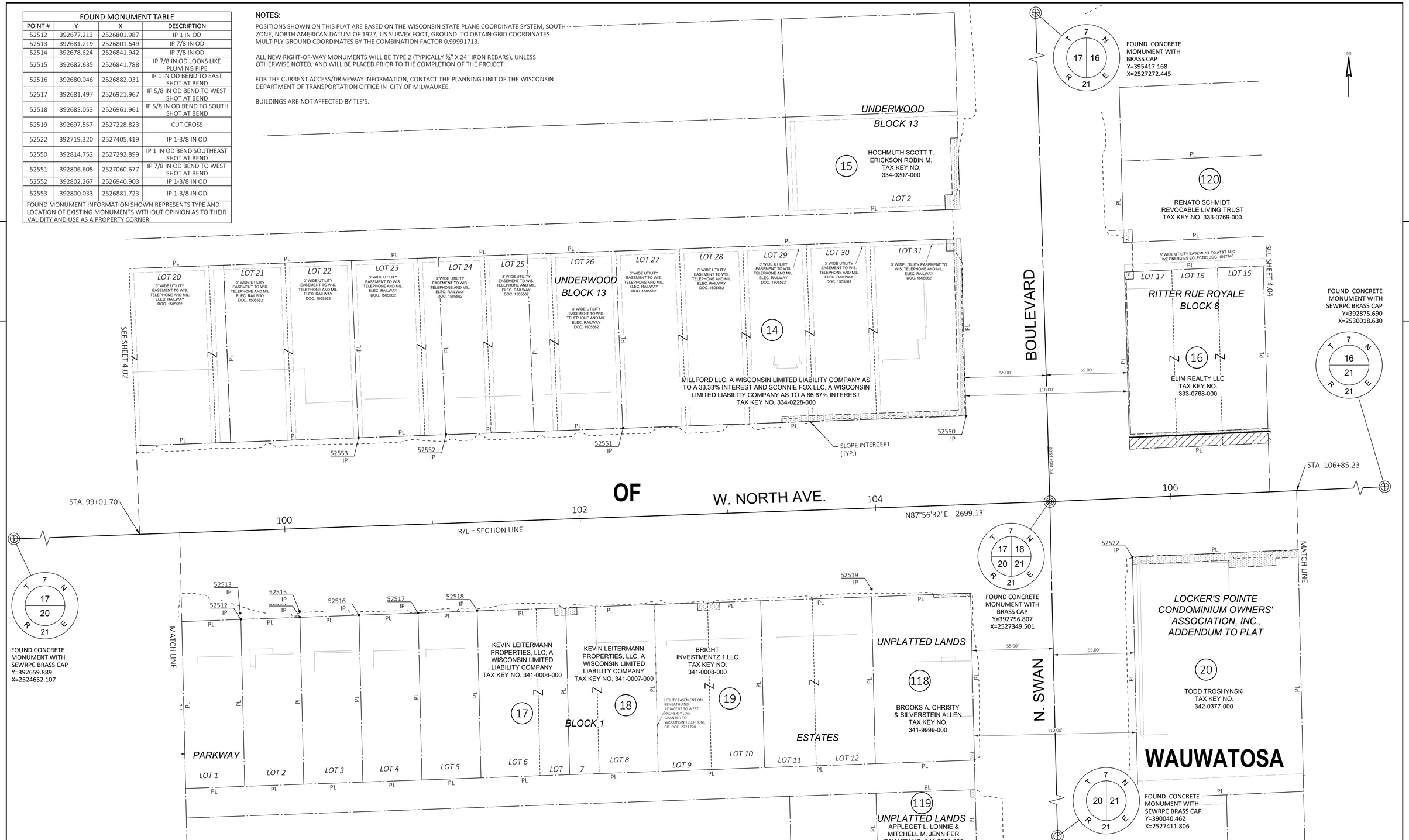

REVISION DATE	DATE 10/31/2025	SCALE, FEET 0 30 60	HWY: W. NORTH AVENUE	STATE R/W PROJECT NUMBER 2135-05-20/21 & 2135-15-22	PLAT SHEET 4.10	
	GRID FACTOR 0.99991713		COUNTY: MILWAUKEE	CONSTRUCTION PROJECT NUMBER 2135-05-71/72 & 2135-15-70	PS&E SHEET _____	E

FILE NAME : 040401_RP.DWG
LAYOUT NAME - 040403_rp
PLOT DATE : 10/31/2025 1:27 PM PLOT BY : HERNANDEZ, EDGAR PLOT NAME : PLOT SCALE :1"=30'

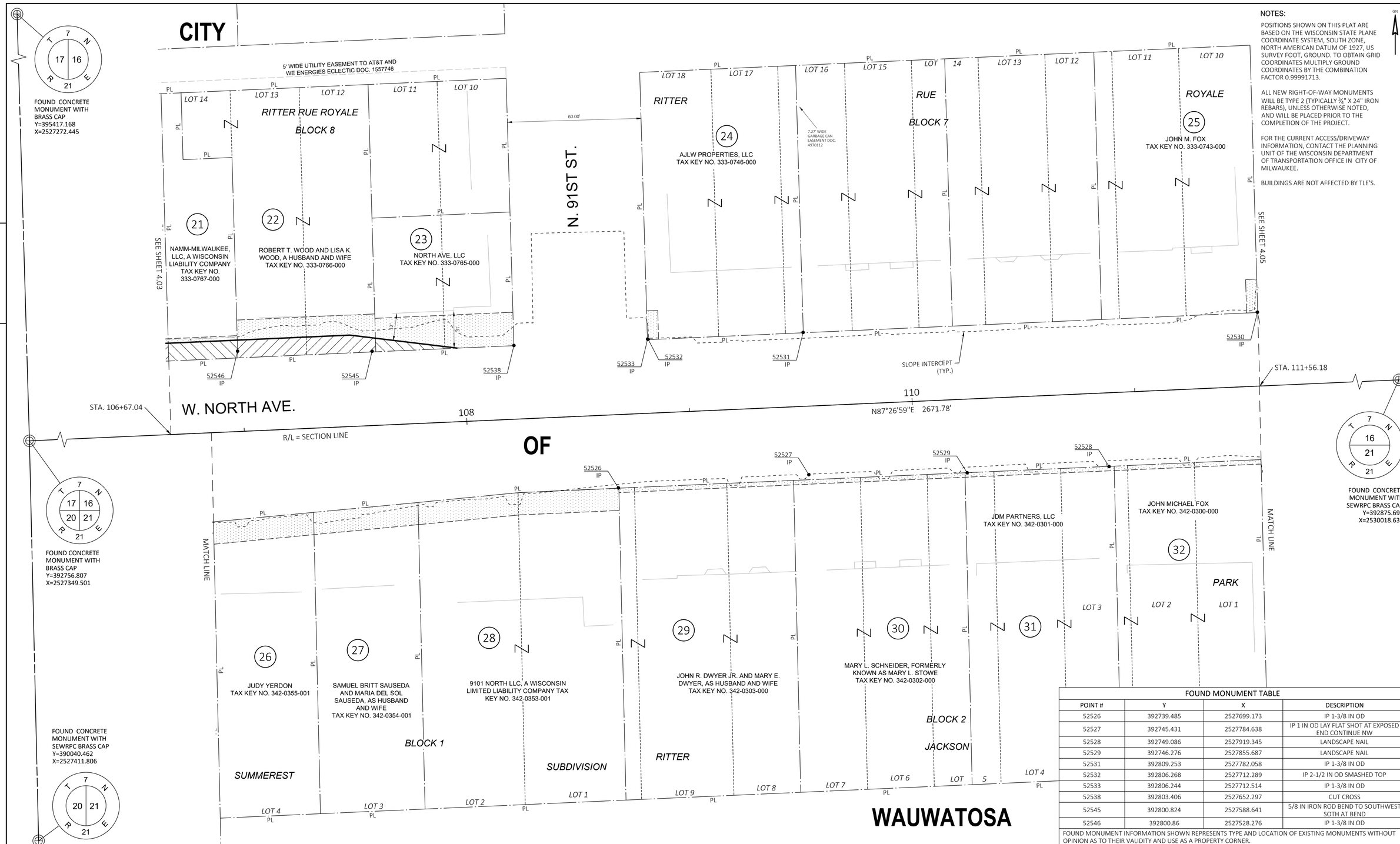

NOTES:

POSITIONS SHOWN ON THIS PLAT ARE BASED ON THE WISCONSIN STATE PLANE COORDINATE SYSTEM, SOUTH ZONE, NORTH AMERICAN DATUM OF 1927, US SURVEY FOOT, GROUND. TO OBTAIN GRID COORDINATES MULTIPLY GROUND COORDINATES BY THE COMBINATION FACTOR 0.99991713.

ALL NEW RIGHT-OF-WAY MONUMENTS WILL BE TYPE 2 (TYPICALLY ¾" X 24" IRON REBARS), UNLESS OTHERWISE NOTED, AND WILL BE PLACED PRIOR TO THE COMPLETION OF THE PROJECT.

FOR THE CURRENT ACCESS/DRIVEWAY INFORMATION, CONTACT THE PLANNING UNIT OF THE WISCONSIN DEPARTMENT OF TRANSPORTATION OFFICE IN CITY OF MILWAUKEE.

BUILDINGS ARE NOT AFFECTED BY TLE'S.

FOUND MONUMENT TABLE

POINT #	Y	X	DESCRIPTION
52526	392739.485	2527699.173	IP 1-3/8 IN OD
52527	392745.431	2527784.638	IP 1 IN OD LAY FLAT SHOT AT EXPOSED END CONTINUE NW
52528	392749.086	2527919.345	LANDSCAPE NAIL
52529	392746.276	2527855.687	LANDSCAPE NAIL
52531	392809.253	2527782.058	IP 1-3/8 IN OD
52532	392806.268	2527712.289	IP 2-1/2 IN OD SMASHED TOP
52533	392806.244	2527712.514	IP 1-3/8 IN OD
52538	392803.406	2527652.297	CUT CROSS
52545	392800.824	2527588.641	5/8 IN IRON ROD BEND TO SOUTHWEST SOTH AT BEND
52546	392800.86	2527528.276	IP 1-3/8 IN OD

FOUND MONUMENT INFORMATION SHOWN REPRESENTS TYPE AND LOCATION OF EXISTING MONUMENTS WITHOUT OPINION AS TO THEIR VALIDITY AND USE AS A PROPERTY CORNER.

REVISION DATE	DATE 10/31/2025	SCALE, FEET 0 20 40	HWY: W. NORTH AVENUE	STATE R/W PROJECT NUMBER 2135-05-20/21 & 2135-15-22	PLAT SHEET 4.11
	GRID FACTOR 0.99991713		COUNTY: MILWAUKEE	CONSTRUCTION PROJECT NUMBER 2135-05-71/72 & 2135-15-70	PS&E SHEET _____ E

FILE NAME : 040401_RP.DWG
LAYOUT NAME - 040404_rp
PLOT DATE : 10/31/2025 1:27 PM
PLOT BY : HERNANDEZ, EDGAR
PLOT NAME :
PLOT SCALE :1"=20'

WISDOT/CADDS SHEET 75

NOTES:

POSITIONS SHOWN ON THIS PLAT ARE BASED ON THE WISCONSIN STATE PLANE COORDINATE SYSTEM, SOUTH ZONE, NORTH AMERICAN DATUM OF 1927, US SURVEY FOOT, GROUND. TO OBTAIN GRID COORDINATES MULTIPLY GROUND COORDINATES BY THE COMBINATION FACTOR 0.99991713.

ALL NEW RIGHT-OF-WAY MONUMENTS WILL BE TYPE 2 (TYPICALLY ¾" X 24" IRON REBARS), UNLESS OTHERWISE NOTED, AND WILL BE PLACED PRIOR TO THE COMPLETION OF THE PROJECT.

FOR THE CURRENT ACCESS/DRIVEWAY INFORMATION, CONTACT THE PLANNING UNIT OF THE WISCONSIN DEPARTMENT OF TRANSPORTATION OFFICE IN CITY OF MILWAUKEE.

BUILDINGS ARE NOT AFFECTED BY TLE'S.

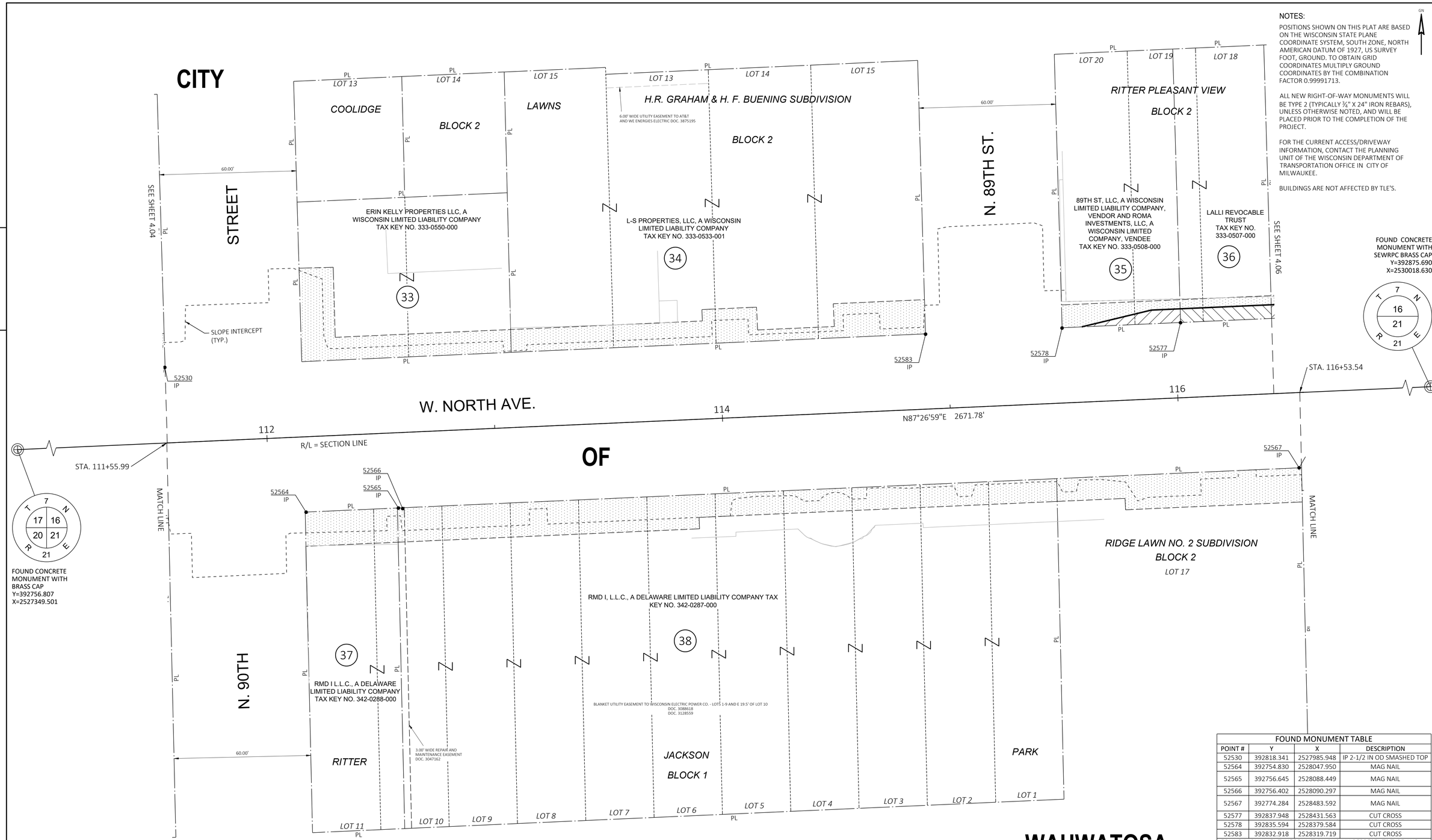

FOUND MONUMENT TABLE			
POINT #	Y	X	DESCRIPTION
52530	392818.341	2527985.948	IP 2-1/2 IN OD SMASHED TOP
52564	392754.830	2528047.950	MAG NAIL
52565	392756.645	2528088.449	MAG NAIL
52566	392756.402	2528090.297	MAG NAIL
52567	392774.284	2528483.592	MAG NAIL
52577	392837.948	2528431.563	CUT CROSS
52578	392835.594	2528379.584	CUT CROSS
52583	392832.918	2528319.719	CUT CROSS

FOUND MONUMENT INFORMATION SHOWN REPRESENTS TYPE AND LOCATION OF EXISTING MONUMENTS WITHOUT OPINION AS TO THEIR VALIDITY AND USE AS A PROPERTY CORNER.

REVISION DATE	DATE 10/31/2025	SCALE, FEET 0 20 40	HWY: W. NORTH AVENUE	STATE R/W PROJECT NUMBER 2135-05-20/21 & 2135-15-22	PLAT SHEET 4.12
	GRID FACTOR 0.99991713		COUNTY: MILWAUKEE	CONSTRUCTION PROJECT NUMBER 2135-05-71/72 & 2135-15-70	PS&E SHEET _____ E

FILE NAME : 040401_RP.DWG
LAYOUT NAME - 040405_rp
PLOT DATE : 10/31/2025 1:28 PM PLOT BY : HERNANDEZ, EDGAR PLOT NAME : PLOT SCALE :1"=20'

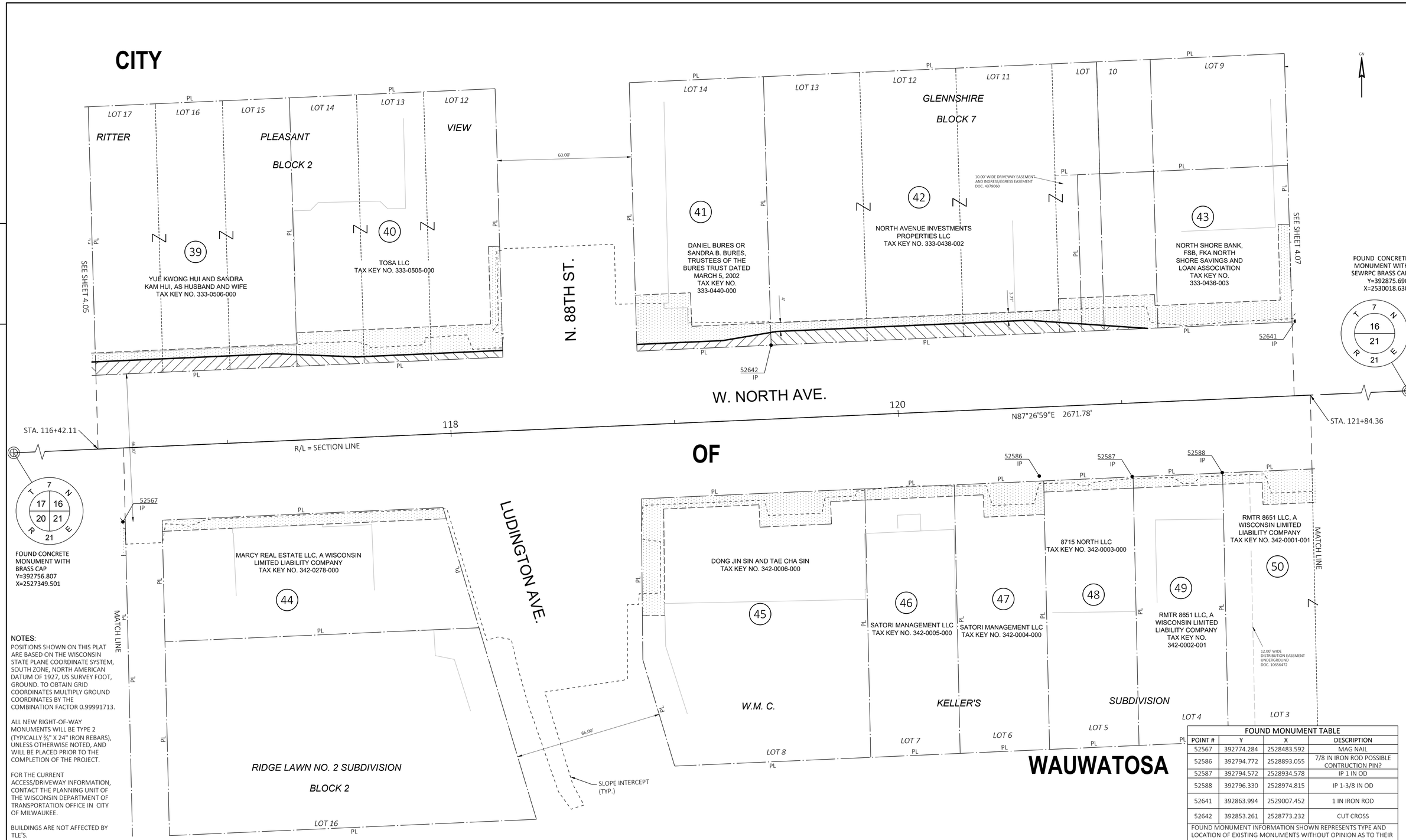

NOTES:
POSITIONS SHOWN ON THIS PLAT ARE BASED ON THE WISCONSIN STATE PLANE COORDINATE SYSTEM, SOUTH ZONE, NORTH AMERICAN DATUM OF 1927, US SURVEY FOOT, GROUND. TO OBTAIN GRID COORDINATES MULTIPLY GROUND COORDINATES BY THE COMBINATION FACTOR 0.99991713.

ALL NEW RIGHT-OF-WAY MONUMENTS WILL BE TYPE 2 (TYPICALLY ¾" X 24" IRON REBARS), UNLESS OTHERWISE NOTED, AND WILL BE PLACED PRIOR TO THE COMPLETION OF THE PROJECT.

FOR THE CURRENT ACCESS/DRIVEWAY INFORMATION, CONTACT THE PLANNING UNIT OF THE WISCONSIN DEPARTMENT OF TRANSPORTATION OFFICE IN CITY OF MILWAUKEE.

BUILDINGS ARE NOT AFFECTED BY TLE'S.

FOUND MONUMENT TABLE

POINT #	Y	X	DESCRIPTION
52567	392774.284	2528483.592	MAG NAIL
52586	392794.772	2528893.055	7/8 IN IRON ROD POSSIBLE CONTRUCTION PIN?
52587	392794.572	2528934.578	IP 1 IN OD
52588	392796.330	2528974.815	IP 1-3/8 IN OD
52641	392863.994	2529007.452	1 IN IRON ROD
52642	392853.261	2528773.232	CUT CROSS

FOUND MONUMENT INFORMATION SHOWN REPRESENTS TYPE AND LOCATION OF EXISTING MONUMENTS WITHOUT OPINION AS TO THEIR VALIDITY AND USE AS A PROPERTY CORNER.

REVISION DATE	DATE 10/31/2025	SCALE, FEET 0 20 40	HWY: W. NORTH AVENUE	STATE R/W PROJECT NUMBER 2135-05-20/21 & 2135-15-22	PLAT SHEET 4.13
	GRID FACTOR 0.99991713		COUNTY: MILWAUKEE	CONSTRUCTION PROJECT NUMBER 2135-05-71/72 & 2135-15-70	PS&E SHEET _____ E

FILE NAME : 040401_RP.DWG
LAYOUT NAME - 040406_rp
PLOT DATE : 10/31/2025 1:28 PM PLOT BY : HERNANDEZ, EDGAR PLOT NAME : PLOT SCALE :1"=20'

NOTES:

POSITIONS SHOWN ON THIS PLAT ARE BASED ON THE WISCONSIN STATE PLANE COORDINATE SYSTEM, SOUTH ZONE, NORTH AMERICAN DATUM OF 1927, US SURVEY FOOT, GROUND. TO OBTAIN GRID COORDINATES MULTIPLY GROUND COORDINATES BY THE COMBINATION FACTOR 0.99991713.

ALL NEW RIGHT-OF-WAY MONUMENTS WILL BE TYPE 2 (TYPICALLY ¾" X 24" IRON REBARS), UNLESS OTHERWISE NOTED, AND WILL BE PLACED PRIOR TO THE COMPLETION OF THE PROJECT.

FOR THE CURRENT ACCESS/DRIVEWAY INFORMATION, CONTACT THE PLANNING UNIT OF THE WISCONSIN DEPARTMENT OF TRANSPORTATION OFFICE IN CITY OF MILWAUKEE.

BUILDINGS ARE NOT AFFECTED BY TLE'S.

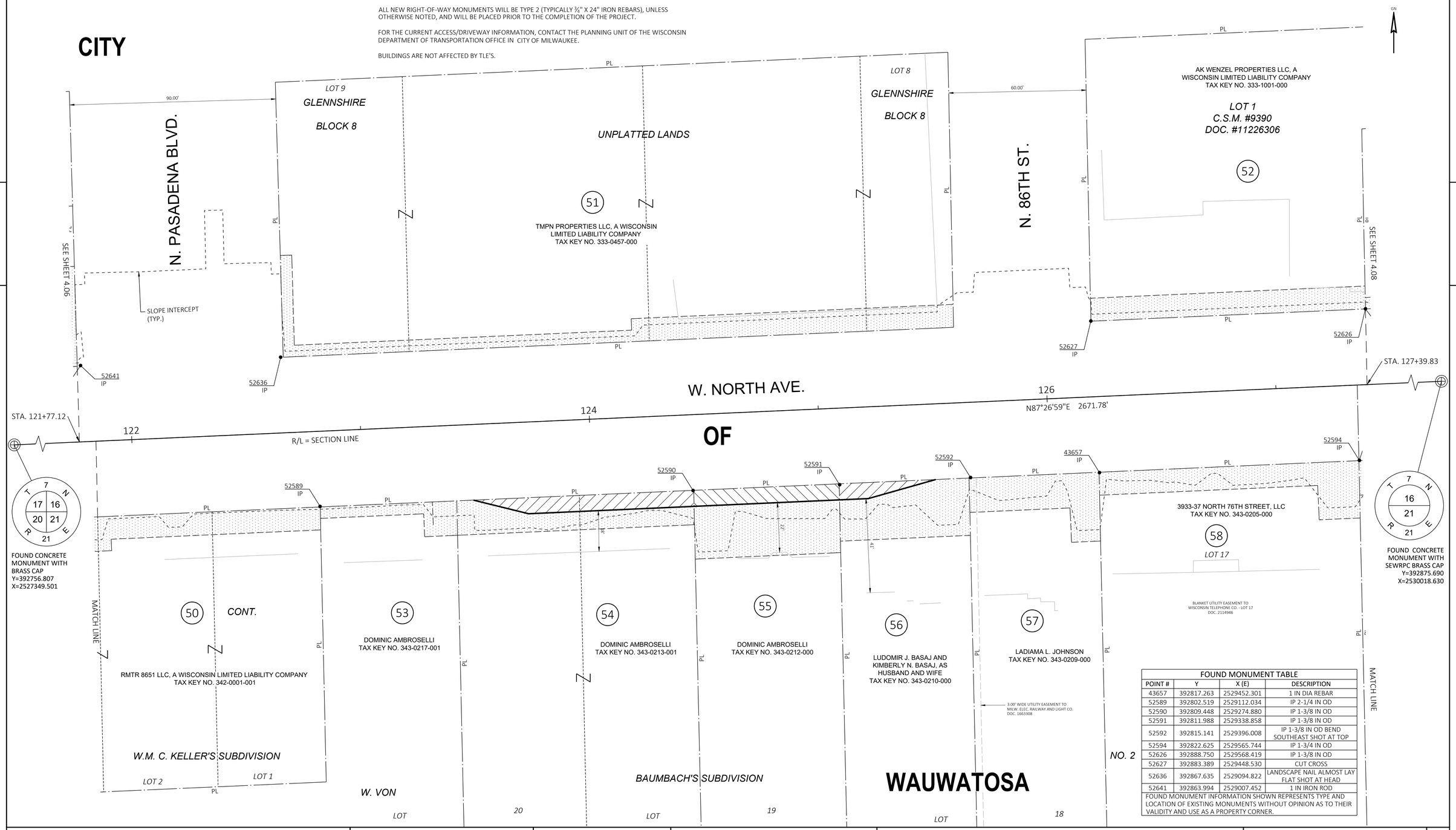

FOUND MONUMENT TABLE

POINT #	Y	X (E)	DESCRIPTION
43657	392817.263	2529452.301	1 IN DIA REBAR
52589	392802.519	2529112.034	IP 2-1/4 IN OD
52590	392809.448	2529274.880	IP 1-3/8 IN OD
52591	392811.988	2529338.858	IP 1-3/8 IN OD
52592	392815.141	2529396.008	IP 1-3/8 IN OD BEND SOUTHEAST SHOT AT TOP
52594	392822.625	2529565.744	IP 1-3/4 IN OD
52626	392888.750	2529568.419	IP 1-3/8 IN OD
52627	392883.389	2529448.530	CUT CROSS
52636	392867.635	2529094.822	LANDSCAPE NAIL ALMOST LAY FLAT SHOT AT HEAD
52641	392863.994	2529007.452	1 IN IRON ROD

FOUND MONUMENT INFORMATION SHOWN REPRESENTS TYPE AND LOCATION OF EXISTING MONUMENTS WITHOUT OPINION AS TO THEIR VALIDITY AND USE AS A PROPERTY CORNER.

REVISION DATE	DATE 10/31/2025	SCALE, FEET 0 20 40	HWY: W. NORTH AVENUE	STATE R/W PROJECT NUMBER 2135-05-20/21 & 2135-15-22	PLAT SHEET 4.14
	GRID FACTOR 0.99991713		COUNTY: MILWAUKEE	CONSTRUCTION PROJECT NUMBER 2135-05-71/72 & 2135-15-70	PS&E SHEET _____ E

FILE NAME : 040401_RP.DWG
LAYOUT NAME - 040407_rp
PLOT DATE : 10/31/2025 1:28 PM PLOT BY : HERNANDEZ, EDGAR PLOT NAME : PLOT SCALE :1"=20'

FOUND MONUMENT TABLE			
POINT #	Y	X	DESCRIPTION
41538	392909.924	2530047.949	CHLSD CROSS
52594	392822.625	2529565.744	IP 1-3/4 IN OD
52595	392825.766	2529642.492	IP 1 IN OD BEND TO NORTH SHOT AT BEND
52596	392838.021	2529906.160	IP 7/8 IN OD BEND TO SOUTH SHOT AT BEND
52598	392840.652	2529962.377	IP 1 IN OD BENT TO SOUTHEAST SHOT AT BEND
52599	392842.690	2530019.374	IP 5/8 IN OD BEND TO EAST SHOT AT BEND
52609	392912.081	2530094.885	1/2 IN REBAR
52613	392907.292	2529988.052	IP 1-3/8 IN OD BEND TO SOUTHEAST SHOT AT BEND
52614	392896.572	2529748.051	IP 1-3/8 IN OD
52623	392894.143	2529688.293	IP 1-3/4 IN OD
52624	392890.670	2529608.543	IP 1 IN OD
52626	392888.750	2529568.419	IP 1-3/8 IN OD
FOUND MONUMENT INFORMATION SHOWN REPRESENTS TYPE AND LOCATION OF EXISTING MONUMENTS WITHOUT OPINION AS TO THEIR VALIDITY AND USE AS A PROPERTY CORNER.			

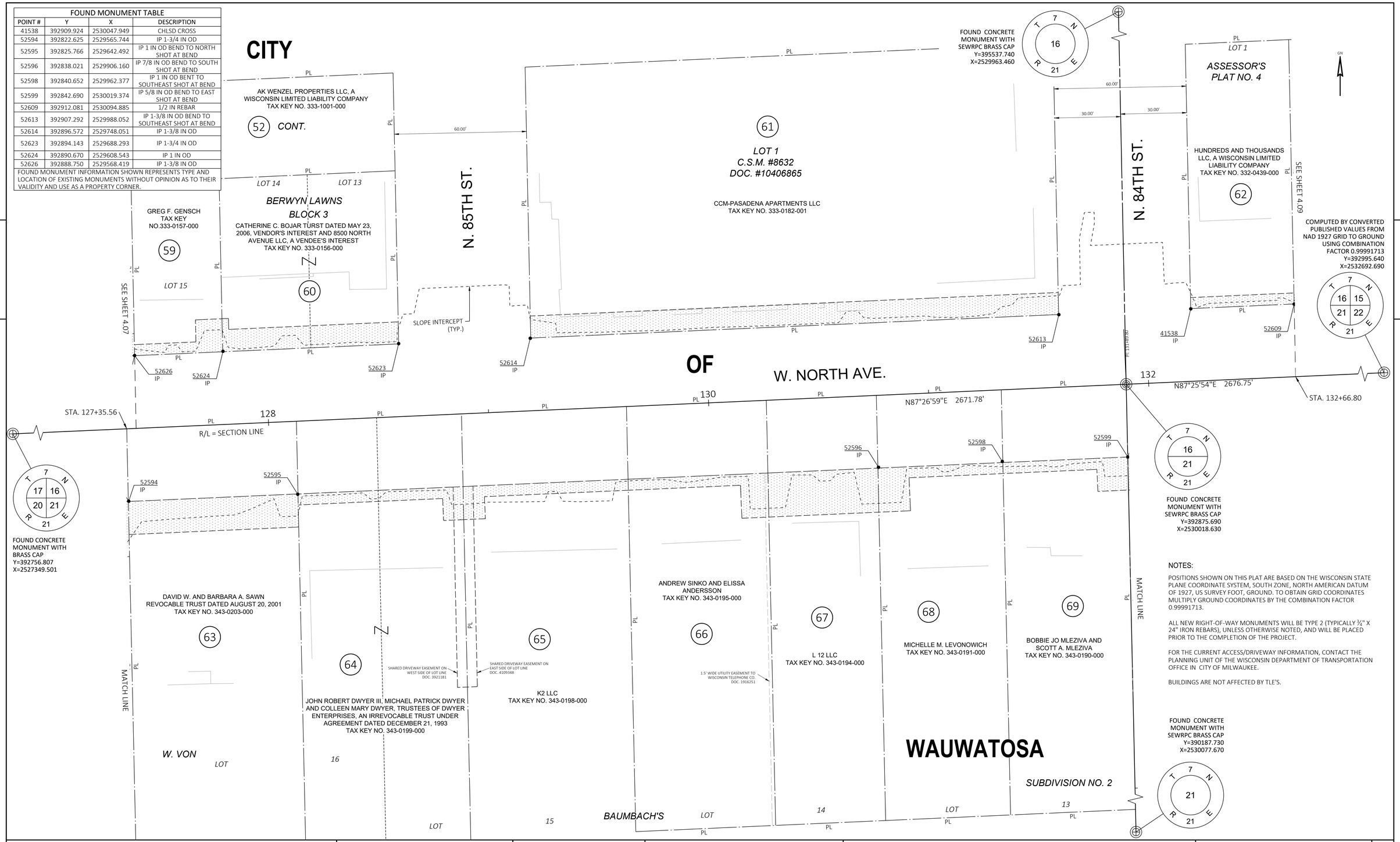

NOTES:

POSITIONS SHOWN ON THIS PLAT ARE BASED ON THE WISCONSIN STATE PLANE COORDINATE SYSTEM, SOUTH ZONE, NORTH AMERICAN DATUM OF 1927, US SURVEY FOOT, GROUND. TO OBTAIN GRID COORDINATES MULTIPLY GROUND COORDINATES BY THE COMBINATION FACTOR 0.99991713.

ALL NEW RIGHT-OF-WAY MONUMENTS WILL BE TYPE 2 (TYPICALLY ¾" X 24" IRON REBARS), UNLESS OTHERWISE NOTED, AND WILL BE PLACED PRIOR TO THE COMPLETION OF THE PROJECT.

FOR THE CURRENT ACCESS/DRIVEWAY INFORMATION, CONTACT THE PLANNING UNIT OF THE WISCONSIN DEPARTMENT OF TRANSPORTATION OFFICE IN CITY OF MILWAUKEE.

BUILDINGS ARE NOT AFFECTED BY TLE'S.

REVISION DATE	DATE 10/31/2025	SCALE, FEET 0 20 40	HWY: W. NORTH AVENUE	STATE R/W PROJECT NUMBER 2135-05-20/21 & 2135-15-22	PLAT SHEET 4.15
	GRID FACTOR 0.99991713		COUNTY: MILWAUKEE	CONSTRUCTION PROJECT NUMBER 2135-05-71/72 & 2135-15-70	PS&E SHEET ____ E

FILE NAME : 040401_RP.DWG
LAYOUT NAME - 040408_rp
PLOT DATE : 10/31/2025 1:28 PM PLOT BY : HERNANDEZ, EDGAR PLOT NAME : PLOT SCALE :1"=20'

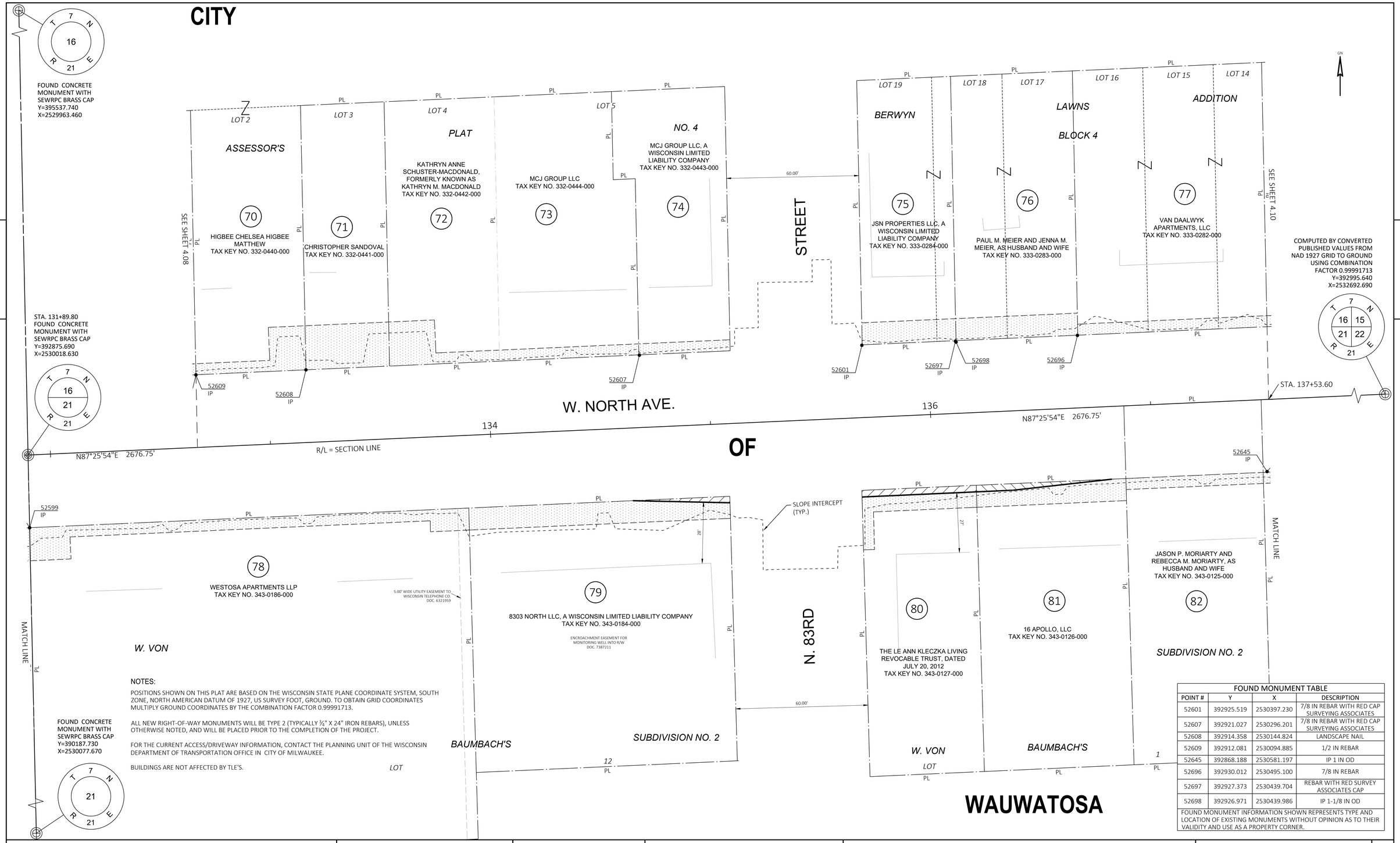

NOTES:

POSITIONS SHOWN ON THIS PLAT ARE BASED ON THE WISCONSIN STATE PLANE COORDINATE SYSTEM, SOUTH ZONE, NORTH AMERICAN DATUM OF 1927, US SURVEY FOOT, GROUND. TO OBTAIN GRID COORDINATES MULTIPLY GROUND COORDINATES BY THE COMBINATION FACTOR 0.99991713.

ALL NEW RIGHT-OF-WAY MONUMENTS WILL BE TYPE 2 (TYPICALLY ¾" X 24" IRON REBARS), UNLESS OTHERWISE NOTED, AND WILL BE PLACED PRIOR TO THE COMPLETION OF THE PROJECT.

FOR THE CURRENT ACCESS/DRIVEWAY INFORMATION, CONTACT THE PLANNING UNIT OF THE WISCONSIN DEPARTMENT OF TRANSPORTATION OFFICE IN CITY OF MILWAUKEE.

BUILDINGS ARE NOT AFFECTED BY TLE'S.

FOUND MONUMENT TABLE

POINT #	Y	X	DESCRIPTION
52601	392925.519	2530397.230	7/8 IN REBAR WITH RED CAP SURVEYING ASSOCIATES
52607	392921.027	2530296.201	7/8 IN REBAR WITH RED CAP SURVEYING ASSOCIATES
52608	392914.358	2530144.824	LANDSCAPE NAIL
52609	392912.081	2530094.885	1/2 IN REBAR
52645	392868.188	2530581.197	IP 1 IN OD
52696	392930.012	2530495.100	7/8 IN REBAR
52697	392927.373	2530439.704	REBAR WITH RED SURVEY ASSOCIATES CAP
52698	392926.971	2530439.986	IP 1-1/8 IN OD

FOUND MONUMENT INFORMATION SHOWN REPRESENTS TYPE AND LOCATION OF EXISTING MONUMENTS WITHOUT OPINION AS TO THEIR VALIDITY AND USE AS A PROPERTY CORNER.

REVISION DATE	DATE 10/31/2025	SCALE, FEET 0 20 40	HWY: W. NORTH AVENUE	STATE R/W PROJECT NUMBER 2135-05-20/21 & 2135-15-22	PLAT SHEET 4.16
	GRID FACTOR 0.99991713		COUNTY: MILWAUKEE	CONSTRUCTION PROJECT NUMBER 2135-05-71/72 & 2135-15-70	PS&E SHEET ____ E

FILE NAME : 040401_RP.DWG
LAYOUT NAME - 040409_rp
PLOT DATE : 10/31/2025 1:28 PM PLOT BY : HERNANDEZ, EDGAR PLOT NAME : PLOT SCALE :1"=20'

NOTES:

POSITIONS SHOWN ON THIS PLAT ARE BASED ON THE WISCONSIN STATE PLANE COORDINATE SYSTEM, SOUTH ZONE, NORTH AMERICAN DATUM OF 1927, US SURVEY FOOT, GROUND. TO OBTAIN GRID COORDINATES MULTIPLY GROUND COORDINATES BY THE COMBINATION FACTOR 0.99991713.

ALL NEW RIGHT-OF-WAY MONUMENTS WILL BE TYPE 2 (TYPICALLY ¾" X 24" IRON REBARS), UNLESS OTHERWISE NOTED, AND WILL BE PLACED PRIOR TO THE COMPLETION OF THE PROJECT.

FOR THE CURRENT ACCESS/DRIVEWAY INFORMATION, CONTACT THE PLANNING UNIT OF THE WISCONSIN DEPARTMENT OF TRANSPORTATION OFFICE IN CITY OF MILWAUKEE.

BUILDINGS ARE NOT AFFECTED BY TLE'S.

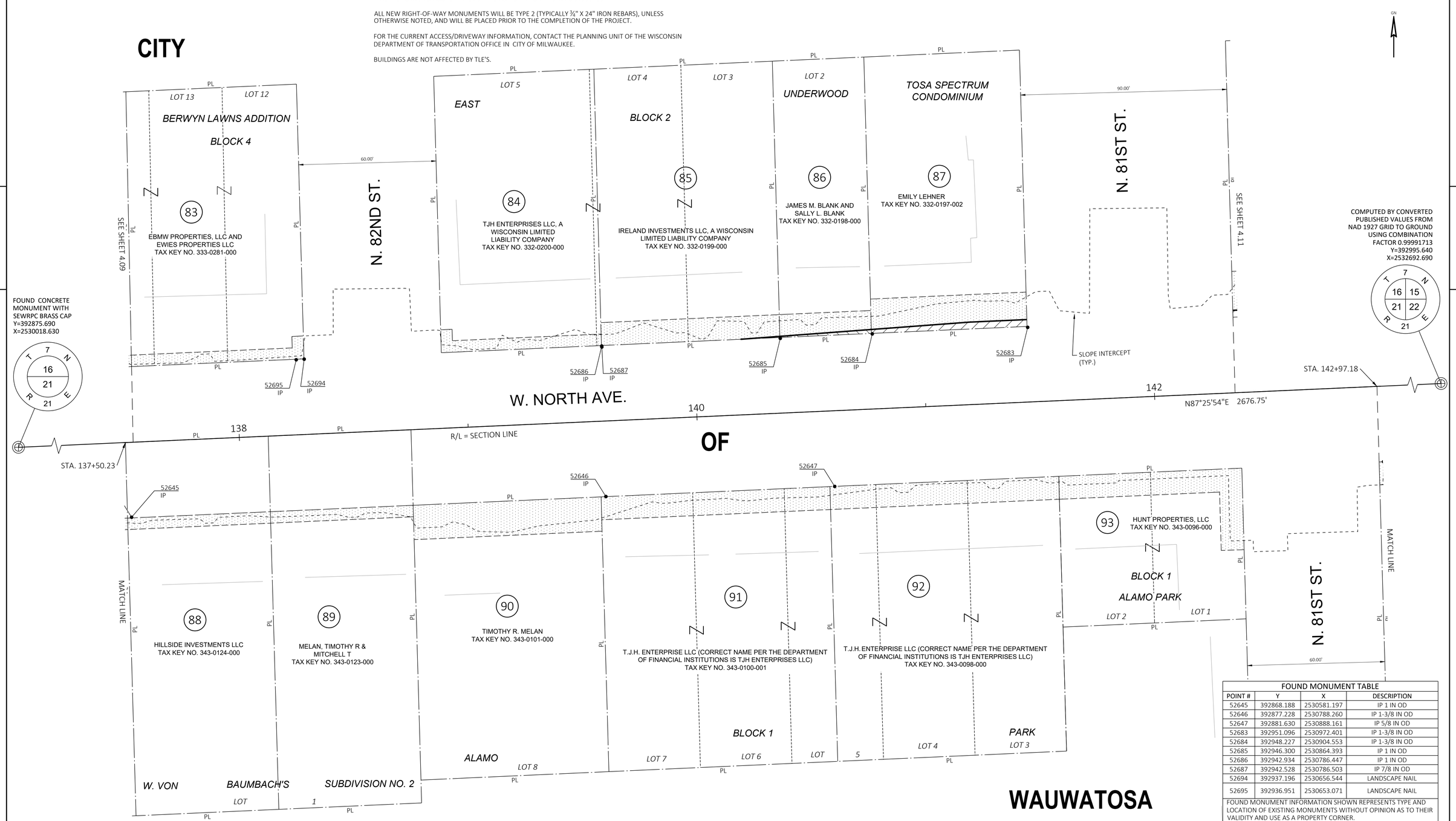

FOUND MONUMENT TABLE			
POINT #	Y	X	DESCRIPTION
52645	392868.188	2530581.197	IP 1 IN OD
52646	392877.228	2530788.260	IP 1-3/8 IN OD
52647	392881.630	2530888.161	IP 5/8 IN OD
52683	392951.096	2530972.401	IP 1-3/8 IN OD
52684	392948.227	2530904.553	IP 1-3/8 IN OD
52685	392946.300	2530864.393	IP 1 IN OD
52686	392942.934	2530786.447	IP 1 IN OD
52687	392942.528	2530786.503	IP 7/8 IN OD
52694	392937.196	2530656.544	LANDSCAPE NAIL
52695	392936.951	2530653.071	LANDSCAPE NAIL

FOUND MONUMENT INFORMATION SHOWN REPRESENTS TYPE AND LOCATION OF EXISTING MONUMENTS WITHOUT OPINION AS TO THEIR VALIDITY AND USE AS A PROPERTY CORNER.

REVISION DATE	DATE 10/31/2025	SCALE, FEET 0 20 40	HWY: W. NORTH AVENUE	STATE R/W PROJECT NUMBER 2135-05-20/21 & 2135-15-22	PLAT SHEET 4.17
	GRID FACTOR 0.99991713		COUNTY: MILWAUKEE	CONSTRUCTION PROJECT NUMBER 2135-05-71/72 & 2135-15-70	PS&E SHEET _____ E

FILE NAME : 040401_RP.DWG
LAYOUT NAME - 040410_rp
PLOT DATE : 10/31/2025 1:28 PM PLOT BY : HERNANDEZ, EDGAR PLOT NAME : PLOT SCALE :1"=20'

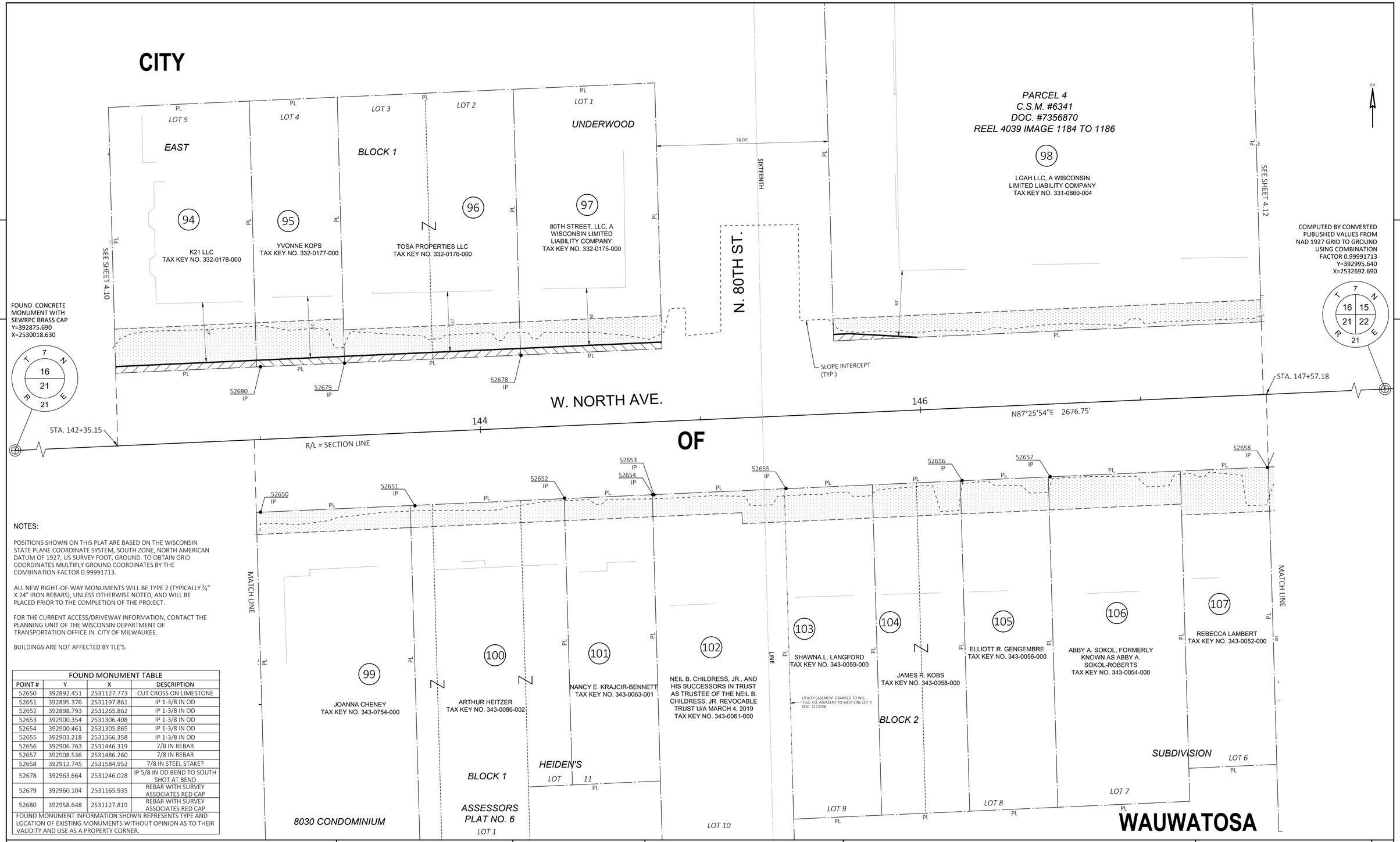

NOTES:

POSITIONS SHOWN ON THIS PLAT ARE BASED ON THE WISCONSIN STATE PLANE COORDINATE SYSTEM, SOUTH ZONE, NORTH AMERICAN DATUM OF 1927, US SURVEY FOOT, GROUND. TO OBTAIN GRID COORDINATES MULTIPLY GROUND COORDINATES BY THE COMBINATION FACTOR 0.99991713.

ALL NEW RIGHT-OF-WAY MONUMENTS WILL BE TYPE 2 (TYPICALLY ¾" X 24" IRON REBARS), UNLESS OTHERWISE NOTED, AND WILL BE PLACED PRIOR TO THE COMPLETION OF THE PROJECT.

FOR THE CURRENT ACCESS/DRIVEWAY INFORMATION, CONTACT THE PLANNING UNIT OF THE WISCONSIN DEPARTMENT OF TRANSPORTATION OFFICE IN CITY OF MILWAUKEE.

BUILDINGS ARE NOT AFFECTED BY TLE'S.

FOUND MONUMENT TABLE

POINT #	Y	X	DESCRIPTION
52650	392892.451	2531127.773	CUT CROSS ON LIMESTONE
52651	392895.376	2531197.861	IP 1-3/8 IN OD
52652	392898.793	2531265.862	IP 1-3/8 IN OD
52653	392900.354	2531306.408	IP 1-3/8 IN OD
52654	392900.461	2531305.865	IP 1-3/8 IN OD
52655	392903.218	2531366.358	IP 1-3/8 IN OD
52656	392906.763	2531446.319	7/8 IN REBAR
52657	392908.536	2531486.260	7/8 IN REBAR
52658	392912.745	2531584.952	7/8 IN STEEL STAKE?
52678	392963.664	2531246.028	IP 5/8 IN OD BEND TO SOUTH SHOT AT BEND
52679	392960.104	2531165.935	REBAR WITH SURVEY ASSOCIATES RED CAP
52680	392958.648	2531127.819	REBAR WITH SURVEY ASSOCIATES RED CAP

FOUND MONUMENT INFORMATION SHOWN REPRESENTS TYPE AND LOCATION OF EXISTING MONUMENTS WITHOUT OPINION AS TO THEIR VALIDITY AND USE AS A PROPERTY CORNER.

REVISION DATE	DATE 10/31/2025	SCALE, FEET 0 20 40	HWY: W. NORTH AVENUE
	GRID FACTOR 0.99991713		COUNTY: MILWAUKEE

STATE R/W PROJECT NUMBER 2135-05-20/21 & 2135-15-22	PLAT SHEET 4.18	
CONSTRUCTION PROJECT NUMBER 2135-05-71/72 & 2135-15-70	PS&E SHEET _____	E

FILE NAME : 040401_RP.DWG
LAYOUT NAME - 040411_rp

PLOT DATE : 10/31/2025 1:28 PM PLOT BY : HERNANDEZ, EDGAR PLOT NAME : PLOT SCALE :1"=20'

WISDOT/CADDS SHEET 75

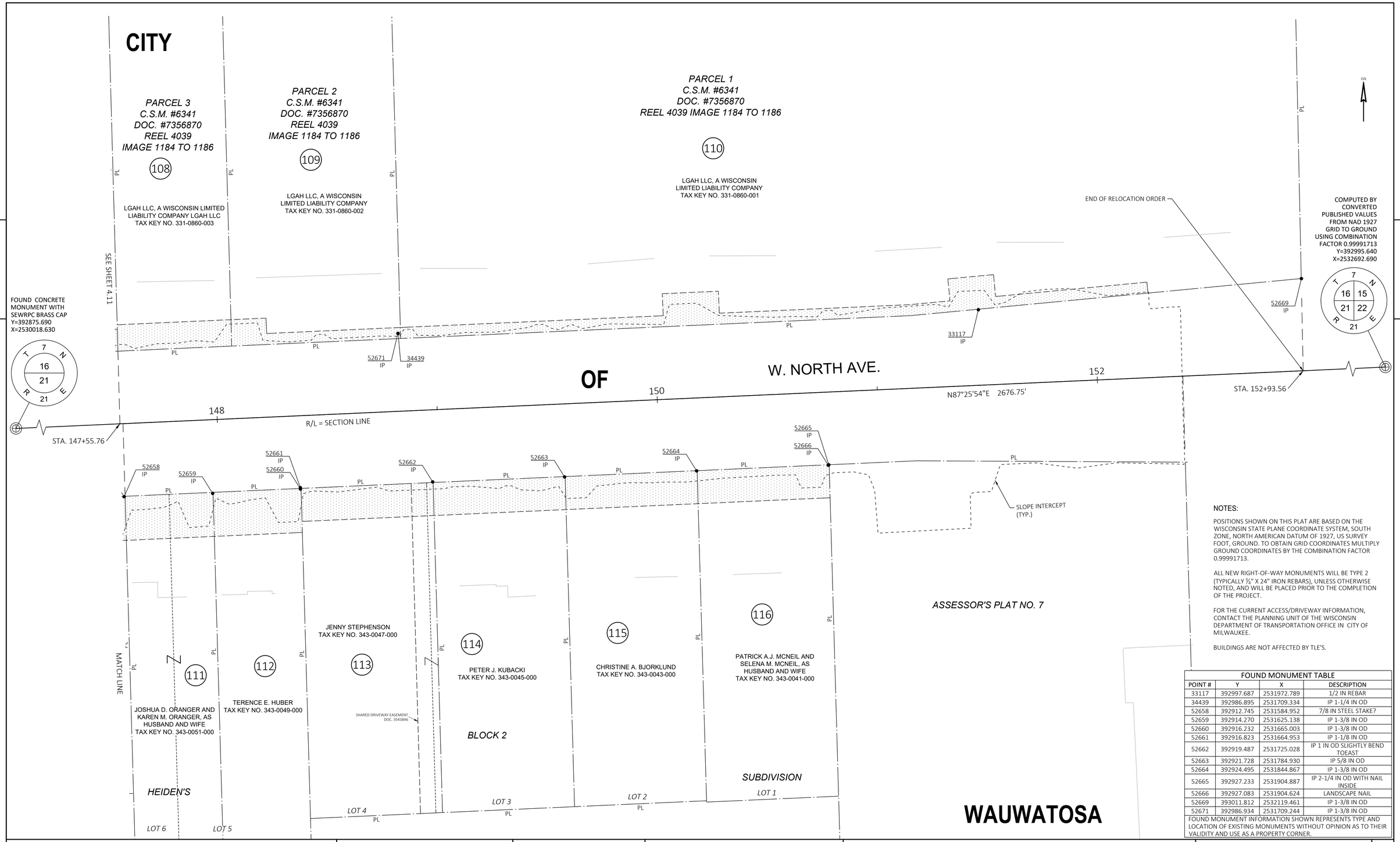

NOTES:

POSITIONS SHOWN ON THIS PLAT ARE BASED ON THE WISCONSIN STATE PLANE COORDINATE SYSTEM, SOUTH ZONE, NORTH AMERICAN DATUM OF 1927, US SURVEY FOOT, GROUND. TO OBTAIN GRID COORDINATES MULTIPLY GROUND COORDINATES BY THE COMBINATION FACTOR 0.99991713.

ALL NEW RIGHT-OF-WAY MONUMENTS WILL BE TYPE 2 (TYPICALLY ¾" X 24" IRON REBARS), UNLESS OTHERWISE NOTED, AND WILL BE PLACED PRIOR TO THE COMPLETION OF THE PROJECT.

FOR THE CURRENT ACCESS/DRIVEWAY INFORMATION, CONTACT THE PLANNING UNIT OF THE WISCONSIN DEPARTMENT OF TRANSPORTATION OFFICE IN CITY OF MILWAUKEE.

BUILDINGS ARE NOT AFFECTED BY TLE'S.

FOUND MONUMENT TABLE

POINT #	Y	X	DESCRIPTION
33117	392997.687	2531972.789	1/2 IN REBAR
34439	392986.895	2531709.334	IP 1-1/4 IN OD
52658	392912.745	2531584.952	7/8 IN STEEL STAKE?
52659	392914.270	2531625.138	IP 1-3/8 IN OD
52660	392916.232	2531665.003	IP 1-3/8 IN OD
52661	392916.823	2531664.953	IP 1-1/8 IN OD
52662	392919.487	2531725.028	IP 1 IN OD SLIGHTLY BEND TOEAST
52663	392921.728	2531784.930	IP 5/8 IN OD
52664	392924.495	2531844.867	IP 1-3/8 IN OD
52665	392927.233	2531904.887	IP 2-1/4 IN OD WITH NAIL INSIDE
52666	392927.083	2531904.624	LANDSCAPE NAIL
52669	393011.812	2532119.461	IP 1-3/8 IN OD
52671	392986.934	2531709.244	IP 1-3/8 IN OD

FOUND MONUMENT INFORMATION SHOWN REPRESENTS TYPE AND LOCATION OF EXISTING MONUMENTS WITHOUT OPINION AS TO THEIR VALIDITY AND USE AS A PROPERTY CORNER.

REVISION DATE	DATE 10/31/2025	SCALE, FEET 0 20 40	HWY: W. NORTH AVENUE	STATE R/W PROJECT NUMBER 2135-05-20/21 & 2135-15-22	PLAT SHEET 4.19
	GRID FACTOR 0.99991713		COUNTY: MILWAUKEE	CONSTRUCTION PROJECT NUMBER 2135-05-71/72 & 2135-15-70	PS&E SHEET _____ E

FILE NAME : 040401_RP.DWG
LAYOUT NAME - 040412_rp
PLOT DATE : 10/31/2025 1:28 PM PLOT BY : HERNANDEZ, EDGAR PLOT NAME : PLOT SCALE :1"=20'