9-21-17-S-0010

Kim K Hanna Co.

Sheet 1 of 2

ALTA/ACSM Land Title Survey

KNOWN AS 2500 NORTH MAYFAIR ROAD, IN THE CITY OF WAUWATOSA, MILWAUKEE COUNTY, WISCONSIN

PARCEL 8 (BELL):
PARCELS 1, 2 AND 3 AND OUTLOT 1 OF CERTIFIED SURVEY MAP NO. 5460, AS RECORDED ON SEPTEMBER 24, 1991, IN REEL 2463, IMAGE 345, AS DOCUMENT NO. 6420938, BEING A REDIVISION OF PARCEL 2 OF CERTIFIED SURVEY MAP NO. 4827, BEING A PART OF THE NORTHWEST 1/4, NORTHEAST 1/4, SOUTHWEST 1/4 AND THE SOUTHEAST 1/4 OF SECTION 17, TOWNSHIP 7 NORTH, RANGE 21 EAST, IN THE CITY OF WAUWATOSA, MILWAUKEE COUNTY, WISCONSIN.

PARCEL 9 (BANK TOWER):
PARCEL 1 OF CERTIFIED SURVEY MAP NO. 2228, AS RECORDED ON NOVEMBER 23, 1979, IN REEL 757, IMAGE 1014, BEING A PART OF THE SOUTHWEST 1/4 OF SECTION 17, TOWNSHIP 7 NORTH, RANGE 21 EAST, IN THE CITY OF WAUWATOSA, MILWAUKEE COUNTY, WISCONSIN.

PARCEL D (NORTH TOWER):
PARCEL 1 OF CERTIFIED SURVEY MAP NO. 3066, AS RECORDED ON MAY 14, 1177, IN REEL 1017, IMAGE 6, AS DOCUMENT NO. 5115303, BEING A DIVISION OF PARCEL 1 IN CERTIFIED SURVEY MAP NO. 2228, AS RECORDED ON NOVEMBER 23, 1979, IN REEL 757, IMAGE 979, AS DOCUMENT NO. 4847052, BEING A PART OF THE SOUTHWEST 1/4 OF SECTION 17, TOWNSHIP 7 NORTH, RANGE 21 EAST, IN THE CITY OF WAUWATOSA, MILWAUKEE COUNTY, WISCONSIN.

PARCEL D (ATRIUM):
PARCEL 1 OF CERTIFIED SURVEY MAP NO. 4004, AS RECORDED ON APRIL 2, 1981 IN REEL 1398, IMAGE 598, AS DOCUMENT NO. 5480402, BEING A DIVISION OF PARCEL 2 IN CERTIFIED SURVEY MAP NO. 3066, AND BEING A PART OF THE SOUTHWEST 1/4 OF SECTION 17, TOWNSHIP 7 NORTH, RANGE 21 EAST, IN THE CITY OF WAUWATOSA, MILWAUKEE COUNTY, WISCONSIN.

PARCEL E:
RECIPROCAL UTILITY EASEMENTS CONTAINED IN AN INSTRUMENT BY AND BETWEEN FROEDTERT-MAYFAIR, INC. AND P.A. BERGNER CO., OF ILLINOIS DATED OCTOBER 14, 1986, RECORDED OCTOBER 17, 1987, IN REEL 1977, IMAGE 792, AS DOCUMENT NO. 5978776, AS AMENDED BY AMENDMENT DATED JUNE 22, 1987, RECORDED JUNE 22, 1987, IN REEL 2122, IMAGE 141, AS DOCUMENT NO. 6048107, BEING A DIVISION OF PARCEL 2 OF CERTIFIED SURVEY MAP NO. 4827, BEING A DIVISION OF PARCEL 2 OF CERTIFIED SURVEY MAP NO. 4004 AND PART OF THE SOUTHWEST 1/4 OF SECTION 17, TOWNSHIP 7 NORTH, RANGE 21 EAST, IN THE CITY OF WAUWATOSA, MILWAUKEE COUNTY, WISCONSIN, RECORDED IN THE OFFICE OF THE REGISTER OF DEEDS FOR MILWAUKEE COUNTY, IN REEL 1974, IMAGES 1-3 INCLUSIVE, AS DOCUMENT NO. 5973155.

PARCEL F:
RECIPROCAL PARKING EASEMENTS AND THE CROSS EASEMENTS FOR INGRESS AND EGRESS CONTAINED OR REFERRED TO IN DOCUMENT NOS. 5975275 AS AMENDED BY 6088072 AND 5975357.

JUNE 5, 2006 — GENERAL GROWTH PROPERTIES — SURVEY NO. 154268-RMK

LEGEND

- FOUND 1" DIA IRON PIPE
- BOLLARD
- UTILITY POLE
- GUY WIRE
- WATER VALVE
- HYDRANT
- WATER M.H.
- LIGHT POLE
- GAS VALVE
- SIGN
- ELECTRIC METER
- GROUND LIGHT
- ELECTRIC M.H.
- SQUARE INLET
- SANITARY SEWER M.H.
- TELEPHONE M.H.
- CONCRETE VERTICAL CURB

- BENCHMARK
- SECTION CORNER
- 1/4 SECTION CORNER
- IRON PIPE FOUND
- BOLLARD
- UTILITY POLE
- FLAGPOLE
- MAILBOX
- SIGN
- BILLBOARD
- SIGNAL BOX
- TRAFFIC SIGNAL
- RAILROAD CROSSING SIGNAL
- GUY WIRE ANCHOR
- POWER POLE
- GUY POLE
- LIGHT POLE
- YARD LIGHT
- GROUND LIGHT SPOT SPOT
- ELECTRIC PANELBOARD
- ELECTRIC METER
- ELECTRIC METER
- ELECTRIC METER
- TELEPHONE PEDESTAL
- TELEPHONE PEDESTAL
- TOWNWOOD FIBER OPTIC
- GAS VALVE
- GAS METER
- STORM MANHOLE
- STORM INLET
- SQUARE INLET
- STORM SEWER END SECTION
- SANITARY MANHOLE
- SANITARY CLEANOUT OR SEPTIC VENT
- SANITARY INTERCEPTOR MANHOLE
- SANITARY SEWER MANHOLE
- WATER VALVE
- HYDRANT
- WATER SERVICE CURB STOP
- WATER MANHOLE
- WELL
- WATER SURFACE
- MEDIANS FLAG
- MEDIANS
- CONIFEROUS TREE
- DECIDUOUS TREE
- SIGNS

-EDGE OF TREES
-SANITARY SEWER
-STORM SEWER
-WATER MAIN
-MARKED GAS MAIN
-MARKED ELECTRIC
-MARKED TELEPHONE
-MURPHY ELEC. SIGN
-MARKED FIBER OPTIC
-MARKED CABLE TV LINE
-MARKED FIBER OPTIC

VICINITY MAP

NOT TO SCALE

National Survey & Engineering
A Division of P.A. Smith & Associates, Inc.
262-781-1000
Fax 262-797-7373
16745 W. Bluemound Road
Suite 200
Brookfield, WI 53005-5938
WWW.PSMA.COM
S:\15\154268\DWG
154268RR.dwg / ASM15X36REDD

GRAPHIC SCALE
1 inch = 50 ft.

BLOCK 7, COUNTRY CLUB HIGHLANDS ADDITION

"MAYFAIR MALL"

PARCEL A – (MALL)

PARCEL C (NORTH TOWER)

PARCEL B – (BANK TOWER)

PARCEL D – (ATRIUM)

PARCEL E

PARCEL F

CINEMA-MASONRY BLDG., ABOVE, PARKING OVERHEAD

NORTH MAYFAIR ROAD (S.T.H. "100")

NORTH WEST AVE

PUBLIC STREET

A. BASIS OF BEARINGS
BEARINGS ARE BASED ON THE WEST LINE OF THE SOUTHWEST 1/4 OF SECTION 17 WHICH IS ASSUMED TO BEAR NORTH 00°41'07" EAST

B. TITLE COMMITMENT
TITLE INFORMATION PROVIDED BY LAWYERS TITLE INSURANCE CORPORATION, TITLE COMMITMENT NO. HA207497, EFFECTIVE DATE OF JULY 20, 2006, WHICH LISTS THE FOLLOWING ITEMS FROM SCHEDULE B-11:

1-3. NOT SURVEY RELATED
4-5. VISIBLE EVIDENCE SHOWN, IF ANY
6-11. NOT SURVEY RELATED
12. A 24-75 FOOT WATER MAIN EASEMENT AS SHOW ON CERTIFIED SURVEY MAP NO. 4827. LIMITED TO AS SHOWN ON THE SURVEY BY NATIONAL SURVEY & ENGINEERING DATED MAY 7, 1996, JOB NO. 154268-TWD (TYPE SURVEY). AFFECTS SITE BY LOCATION – SHOWN
13. EASEMENT GRANTED TO WISCONSIN TELEPHONE COMPANY AND CONDITIONS AS SET FORTH IN INSTRUMENT RECORDED MARCH 11, 1957 IN THE OFFICE OF THE REGISTER OF DEEDS FOR MILWAUKEE COUNTY, WISCONSIN IN REEL/VOLUME 3676, IMAGE/PAGE 185 AS DOCUMENT NO. 3893586. LIMITED TO AS SHOWN ON THE SURVEY. AFFECTS SITE BY LOCATION – SHOWN
14. EASEMENT GRANTED TO WISCONSIN ELECTRIC POWER COMPANY AND CONDITIONS AS SET FORTH IN INSTRUMENT RECORDED MARCH 25, 1957 IN THE OFFICE OF THE REGISTER OF DEEDS FOR MILWAUKEE COUNTY, WISCONSIN IN REEL/VOLUME 3703, IMAGE/PAGE 188 AS DOCUMENT NO. 3898282. LIMITED TO AS SHOWN ON THE SURVEY. AFFECTS SITE BY LOCATION – SHOWN
15. EASEMENT GRANTED TO MILWAUKEE GAS LIGHT COMPANY AND CONDITIONS AS SET FORTH IN INSTRUMENT RECORDED MAY 29, 1957 IN THE OFFICE OF THE REGISTER OF DEEDS FOR MILWAUKEE COUNTY, WISCONSIN IN REEL/VOLUME 3709, IMAGE/PAGE 383 AS DOCUMENT NO. 3902798. LIMITED TO AS SHOWN ON THE SURVEY. AFFECTS SITE BY LOCATION – SHOWN
16. EASEMENT GRANTED TO WISCONSIN ELECTRIC POWER COMPANY AND CONDITIONS AS SET FORTH IN INSTRUMENT RECORDED MARCH 25, 1958 IN THE OFFICE OF THE REGISTER OF DEEDS FOR MILWAUKEE COUNTY, WISCONSIN IN REEL/VOLUME 3866, IMAGE/PAGE 1 AS DOCUMENT NO. 3948401. A PARTIAL RELEASE OF EASEMENT WAS RECORDED MARCH 25, 1958 IN THE OFFICE OF THE REGISTER OF DEEDS FOR MILWAUKEE COUNTY, WISCONSIN IN REEL 3936, IMAGE 958 AS DOCUMENT NO. 4033773. LIMITED TO AS SHOWN ON THE SURVEY. AFFECTS SITE BY LOCATION – SHOWN
17. EASEMENT GRANTED TO WISCONSIN ELECTRIC POWER COMPANY AND CONDITIONS AS SET FORTH IN INSTRUMENT RECORDED SEPTEMBER 3, 1963 IN THE OFFICE OF THE REGISTER OF DEEDS FOR MILWAUKEE COUNTY, WISCONSIN IN REEL/VOLUME 4146, IMAGE/PAGE 1 AS DOCUMENT NO. 4346316. LIMITED TO AS SHOWN ON THE SURVEY. AFFECTS SITE BY LOCATION – SHOWN
18. EASEMENT GRANTED TO WISCONSIN ELECTRIC POWER COMPANY AND CONDITIONS AS SET FORTH IN INSTRUMENT RECORDED JUNE 22, 1977 IN THE OFFICE OF THE REGISTER OF DEEDS FOR MILWAUKEE COUNTY, WISCONSIN IN REEL/VOLUME 1535, IMAGE/PAGE 346 AS DOCUMENT NO. 5113102. LIMITED TO AS SHOWN ON THE SURVEY. AFFECTS SITE BY LOCATION – SHOWN
19. EASEMENT GRANTED TO WISCONSIN ELECTRIC POWER COMPANY AND CONDITIONS AS SET FORTH IN INSTRUMENT RECORDED OCTOBER 16, 1980 IN THE OFFICE OF THE REGISTER OF DEEDS FOR MILWAUKEE COUNTY, WISCONSIN IN REEL/VOLUME 1977, IMAGE/PAGE 776 AS DOCUMENT NO. 5435442. LIMITED TO AS SHOWN ON THE SURVEY. AFFECTS SITE BY LOCATION – SHOWN
20. EASEMENT FOR TRAFFIC CONTROL SIGNALS AS GRANTED TO STATE OF WISCONSIN, DEPT. OF TRANSPORTATION IN AN INSTRUMENT RECORDED OCTOBER 24, 1984 IN THE OFFICE OF THE REGISTER OF DEEDS FOR MILWAUKEE COUNTY, WISCONSIN IN REEL/VOLUME 1893, IMAGE/PAGE 345 AS DOCUMENT NO. 5793551. LIMITED TO AS SHOWN ON THE SURVEY. AFFECTS SITE BY LOCATION – SHOWN
21. EASEMENTS IN WARRANTY DEED EXECUTED BY FROEDTERT-MAYFAIR, INC., A WISCONSIN CORPORATION AND S. C. REALTY CORPORATION, A WISCONSIN CORPORATION, COLLECTIVELY TO P. A. BERGNER AND CO. OF ILLINOIS, AN ILLINOIS CORPORATION, DATED OCTOBER 14, 1986 AND RECORDED OCTOBER 17, 1987 IN THE OFFICE OF THE REGISTER OF DEEDS FOR MILWAUKEE COUNTY, WISCONSIN IN REEL/VOLUME 1977, IMAGE/PAGE 776 AS DOCUMENT NO. 5978776. AFFECTS SITE BY LOCATION – GENERAL IN NATURE, CANNOT BE PLOTTED
22. EASEMENT GRANTED TO WISCONSIN ELECTRIC POWER COMPANY AND CONDITIONS AS SET FORTH IN INSTRUMENT RECORDED NOVEMBER 18, 1987 IN THE OFFICE OF THE REGISTER OF DEEDS FOR MILWAUKEE COUNTY, WISCONSIN IN REEL/VOLUME 2161, IMAGE/PAGE 1286 AS DOCUMENT NO. 6124611. LIMITED TO AS SHOWN ON THE SURVEY. AFFECTS SITE BY LOCATION – SHOWN
23. EASEMENT FOR CABLE FOR TRAFFIC SIGNAL CONTROL GRANTED TO THE CITY OF WAUWATOSA, WISCONSIN IN AN INSTRUMENT RECORDED OCTOBER 17, 1988 IN THE OFFICE OF THE REGISTER OF DEEDS FOR MILWAUKEE COUNTY, WISCONSIN IN REEL/VOLUME 211, IMAGE/PAGE 2052 AS DOCUMENT NO. 4131121. LIMITED TO AS SHOWN ON THE SURVEY. AFFECTS SITE BY LOCATION – SHOWN
24. EASEMENT FOR WATER MAIN GRANTED TO CITY OF WAUWATOSA, AND CONDITIONS AS SET FORTH IN INSTRUMENT DATED DECEMBER 21, 1977 AND RECORDED JANUARY 29, 1979 IN THE OFFICE OF THE REGISTER OF DEEDS FOR MILWAUKEE COUNTY, WISCONSIN IN REEL/VOLUME 1577, IMAGE/PAGE 1 AS DOCUMENT NO. 5181718. LIMITED TO AS SHOWN ON THE SURVEY. AFFECTS SITE BY LOCATION – SHOWN
25. EASEMENT FOR STORM SEWER GRANTED TO THE CITY OF WAUWATOSA, AND CONDITIONS AS SET FORTH IN INSTRUMENT DATED APRIL 26, 1978 AND RECORDED MAY 9, 1978 IN THE OFFICE OF THE REGISTER OF DEEDS FOR MILWAUKEE COUNTY, WISCONSIN IN REEL/VOLUME 1107, IMAGE/PAGE 1 AS DOCUMENT NO. 5298630. LIMITED TO AS SHOWN ON THE SURVEY. AFFECTS SITE BY LOCATION – SHOWN
26. EASEMENT GRANTED TO WISCONSIN ELECTRIC POWER COMPANY AND CONDITIONS AS SET FORTH IN INSTRUMENT RECORDED OCTOBER 17, 1978 IN THE OFFICE OF THE REGISTER OF DEEDS FOR MILWAUKEE COUNTY, WISCONSIN IN REEL/VOLUME 1110, IMAGE/PAGE 1 AS DOCUMENT NO. 5299376. LIMITED TO AS SHOWN ON THE SURVEY. AFFECTS SITE BY LOCATION – SHOWN
27. INDENTURE AGREEMENT EXECUTED BY AND BETWEEN FROEDTERT-MAYFAIR, INC. AND THE CITY OF WAUWATOSA, DATED JULY 9, 1980 AND RECORDED AUGUST 11, 1980 IN THE OFFICE OF THE REGISTER OF DEEDS FOR MILWAUKEE COUNTY, WISCONSIN IN REEL/VOLUME 1514, IMAGE/PAGE 188, AS DOCUMENT NO. 5415995. AFFECTS SITE BY LOCATION – SHOWN
28. TERMS AND CONDITIONS OF RECIPROCAL EASEMENTS AND OPERATING AGREEMENT BY AND BETWEEN FROEDTERT-MAYFAIR, INC., AND P. A. BERGNER AND CO. OF ILLINOIS RECORDED OCTOBER 17, 1986 IN THE OFFICE OF THE REGISTER OF DEEDS FOR MILWAUKEE COUNTY, WISCONSIN IN REEL/VOLUME 1977, IMAGE/PAGE 791 AS DOCUMENT NO. 5978776. AMENDMENT TO RECIPROCAL EASEMENTS AND OPERATING AGREEMENTS BY AND BETWEEN FROEDTERT-MAYFAIR, INC. AND P. A. BERGNER & CO. OF ILLINOIS RECORDED JUNE 22, 1987 IN REEL/VOLUME 2122, IMAGE/PAGE 141, AS DOCUMENT NO. 6048107. AGREEMENT TO AMEND RECIPROCAL EASEMENTS AND OPERATING AGREEMENT, AND (3) GRANT OPTION TO PURCHASE BY AND BETWEEN FROEDTERT-MAYFAIR, INC., A WISCONSIN CORPORATION AND P. A. BERGNER & CO., AN ILLINOIS CORPORATION DATED JUNE 11, 1993 AND RECORDED DECEMBER 23, 1993, IN REEL/VOLUME 3188, IMAGE/PAGE 886, AS DOCUMENT NO. 6876387. AFFECTS SITE BY LOCATION – GENERAL IN NATURE, CANNOT BE PLOTTED
29. ENCROACHMENT UPON THE INSURED PREMISES TO THE EXTENT OF 2.7 FEET BY CHAIN LINK FENCE APPURTENANT TO THE PREMISES ON THE NORTH AND EAST AS DISCLOSED BY SURVEY BY NATIONAL SURVEY & ENGINEERING DATED MAY 7, 1996 AS SURVEY NO. 154268-TWD. AFFECTS SITE BY LOCATION – SHOWN
30. EASEMENT FOR 84', 60' AND 40' STORM DRAIN AS DISCLOSED BY SURVEY BY NATIONAL SURVEY & ENGINEERING DATED MAY 7,1996. SURVEY NO. 154268-TWD. AFFECTS SITE BY LOCATION – SHOWN
31. INDENTURE FROM MAYFAIR PROPERTY, INC., A DELAWARE CORPORATION TO CITY OF WAUWATOSA DATED JULY 16, 1996 AND RECORDED IN THE OFFICE OF THE REGISTER OF DEEDS FOR MILWAUKEE COUNTY, WISCONSIN ON JULY 23, 1996 IN REEL/VOLUME 4358, IMAGE/PAGE 2018 AS DOCUMENT NO. 7576177. AFFECTS SITE BY LOCATION – GENERAL IN NATURE, CANNOT BE PLOTTED
32-40. NOT SURVEY RELATED
41. EASEMENT GRANTED TO WISCONSIN ELECTRIC POWER COMPANY D/B/A WE ENERGIES AND CONDITIONS AS SET FORTH IN INSTRUMENT RECORDED OCTOBER 1, 2004 IN THE OFFICE OF THE REGISTER OF DEEDS FOR MILWAUKEE COUNTY, WISCONSIN AS DOCUMENT NUMBER 8976034.
42. WATER MAIN EASEMENT AGREEMENT GRANTED TO THE CITY OF WAUWATOSA RECORDED FEBRUARY 4, 2005 AS DOCUMENT NO. 8953102. AFFECTS SITE BY LOCATION – SHOWN
43. WATER MAIN EASEMENT AGREEMENT GRANTED TO THE CITY OF WAUWATOSA RECORDED FEBRUARY 4, 2005 AS DOCUMENT NO. 8953103. AFFECTS SITE BY LOCATION – SHOWN
44. WATER MAIN EASEMENT AGREEMENT GRANTED TO THE CITY OF WAUWATOSA RECORDED FEBRUARY 4, 2005 AS DOCUMENT NO. 8953104. AFFECTS SITE BY LOCATION – SHOWN
45. WATER MAIN EASEMENT AGREEMENT GRANTED TO THE CITY OF WAUWATOSA RECORDED FEBRUARY 4, 2005 AS DOCUMENT NO. 8953105. AFFECTS SITE BY LOCATION – SHOWN
46. EASEMENT GRANTED TO WISCONSIN ELECTRIC POWER COMPANY D/B/A WE ENERGIES AND CONDITIONS AS SET FORTH IN INSTRUMENT RECORDED MARCH 24, 2005 IN THE OFFICE OF THE REGISTER OF DEEDS FOR MILWAUKEE COUNTY, WISCONSIN AS DOCUMENT NUMBER 8979475. AFFECTS SITE BY LOCATION – SHOWN
47. NOT SURVEY RELATED

C. FLOOD NOTE
REFERRED TO FLOOD INSURANCE RATE MAP OF THE CITY OF WAUWATOSA, COMMUNITY PANEL NO. 550264-0005 B, EFFECTIVE DATE OF DECEMBER 1, 1978, THIS SITE FALLS IN ZONE (C) AREAS OF MINIMAL FLOODING

D. PARKING SPACES
THERE ARE 2,158 REGULAR PARKING SURFACE SPACES, 127 HANDICAPPED SURFACE SPACES AND 1,948 PARKING STRUCTURE SPACES AND 13 HANDICAPPED PARKING STRUCTURE SPACES MARKED ON THIS SURVEY

E. MUNICIPAL ZONING
THE BASIC ZONING INFORMATION LISTED BELOW IS TAKEN FROM MUNICIPAL CODES AND DOES NOT REFLECT ALL REGULATIONS THAT MAY APPLY TO SITE DEVELOPMENT

FRONT SETBACK – MINIMUM 10'

SIDEYARD SETBACK – MINIMUM 3' BUILDING HEIGHT + 30', ONE ADDITIONAL FOOT PER TWO ADDITIONAL FEET IN HEIGHT)

REARYARD SETBACK – MINIMUM 10' (BUILDING HEIGHT + 30', ONE ADDITIONAL FOOT PER TWO ADDITIONAL FEET IN HEIGHT)

MAXIMUM HEIGHT– UNLIMITED

TO: LAWYERS TITLE INSURANCE CORPORATION
GENERAL GROWTH PROPERTIES, COMPANY
GENERAL GROWTH PROPERTIES, INC.
MAYFAIR PROPERTY INC., A DELAWARE CORPORATION

THIS IS TO CERTIFY THAT THIS MAP OR PLAT AND THE SURVEY ON WHICH IT IS BASED WERE MADE IN ACCORDANCE WITH THE "MINIMUM STANDARD DETAIL REQUIREMENTS FOR ALTA/ACSM LAND TITLE SURVEYS" JOINTLY ESTABLISHED AND ADOPTED BY ALTA AND NSPS IN 2005 AND INCLUDES ITEMS 2,3, 4, 6, 7(a), 7(b), 8, 9, 10, 11(a) AND 13 OF TABLE "A" THEREOF. PURSUANT TO THE ACCURACY STANDARDS AS ADOPTED BY ALTA AND NSPS AND IN EFFECT ON THE DATE OF THIS SURVEY, THE UNDERSIGNED FURTHER CERTIFIES THAT IN THE PROPER FIELD PROCEDURES, INSTRUMENTATION, AND ACCURATE SURVEY PERSONNEL WERE EMPLOYED IN ORDER TO ACHIEVE RESULTS COMPARABLE TO THOSE OUTLINED IN THE "MINIMUM ANGLE, DISTANCE, AND CLOSURE REQUIREMENTS FOR SURVEY MEASUREMENTS WITHIN CONTROL LAND BOUNDARIES FOR ALTA/ACSM LAND TITLE SURVEYS, AND IS CORRECT TO THE BEST OF MY KNOWLEDGE AND BELIEF.

DATE OF SURVEY: OCTOBER 2006

STEPHAN G. SOUTHWELL
REGISTERED LAND SURVEYOR
REGISTRATION NO. S-1639

ALTA/ACSM LAND TITLE SURVEY

PARKING STRUCTURE DETAILS

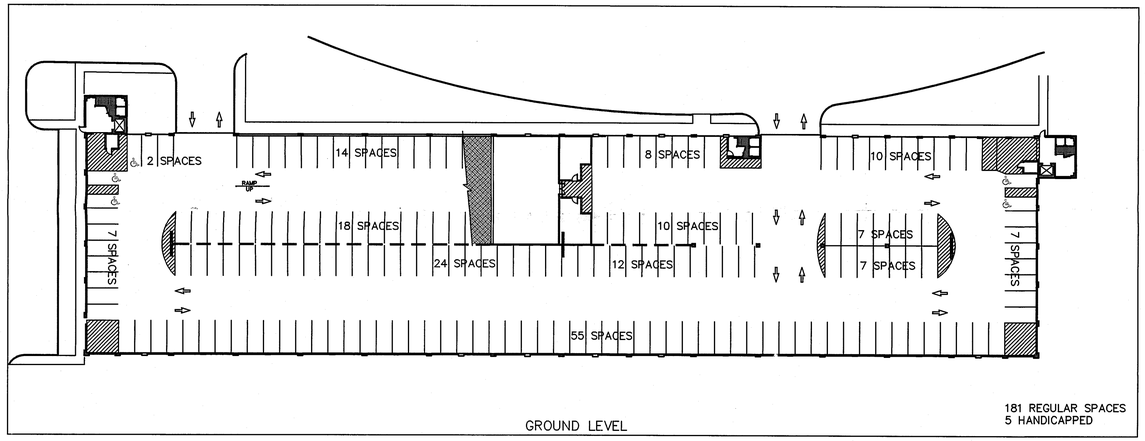

GROUND LEVEL

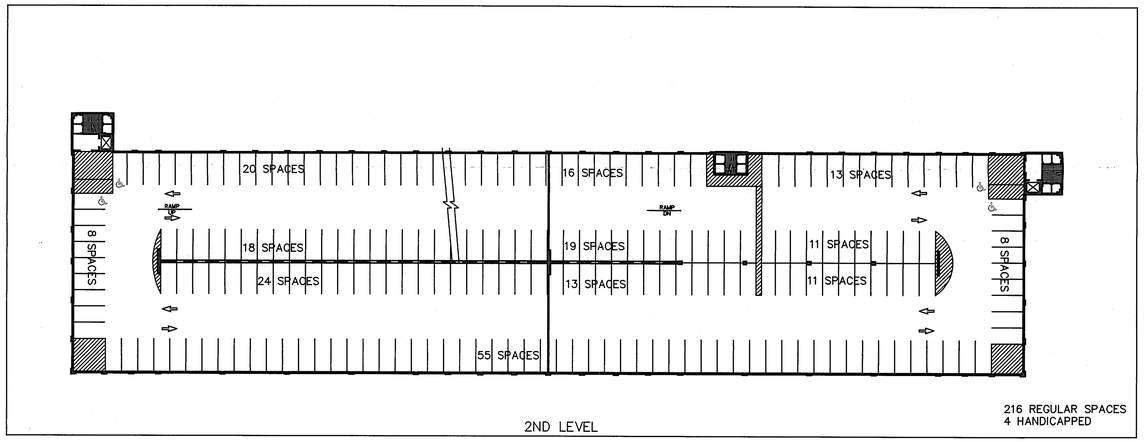

2ND LEVEL

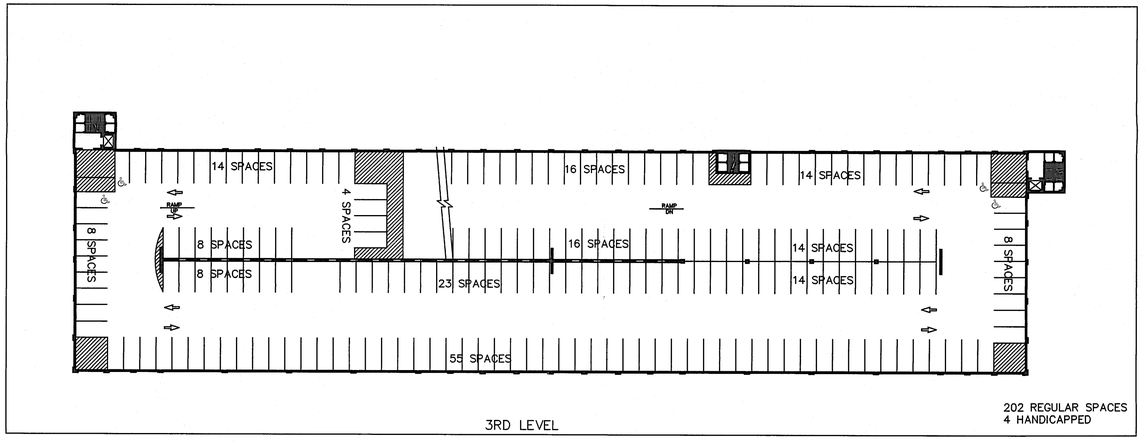

3RD LEVEL

N

National Survey & Engineering
A Division of R.A. Smith & Associates, Inc.

262-781-1000
Fax 262-797-7373
16745 W. Bluemound Road
Suite 200
Brookfield, WI 53005-5938
www.nsae.com

S:\5154268\DWG\
154268H0.dwg \ AS402D40

SHEET 2 OF 2

DRAWING SCALE: 1 INCH = 40 FEET

National Survey & Engineering

7-21-17-3-0020
250 N Milwaukee Ave
Parking Lot
Sheet 2 of 2