



























































Zoning Districts		Proposed
Code Descriptions		
	/PUD - Planned Unit Development	
	/NOR - North Avenue Overlay District	
	/MAY - Mayfair Corridor	
	/HIS - Historic Designated Properties	
	MID-TRN - Midtown Zoning Districts Transitional	
	MID-MIX - Midtown Zoning Districts Mixed Use	
	MID-RES - Midtown Zoning Districts Residential	
	C1 - Neighborhood/Village Trade	
	C2 - General Commercial	
	CO - Office	
	M1 - Light Industrial	
	M2 - Heavy Industrial	
	R1-15 - Single-unit Residential-15	
	R1-9 - Single-unit Residential-9	
	R1-6 - Single-unit Residential-6	
	R2 - Two-unit Residential	
	R4 - Multi-unit Residential	
	R8 - Multi-unit Residential	
	SP-CON - Conservation District	
	SP-INS - Institutions District	
	SP-MED - Medical Center District	
	SP-PKG - Parking Support	
	SP-POS - Parks and Open Space District	
	SP-PUB - Public Facilities District	
	SP-RP - Research Park District	
	/PUD - Planned Unit Development	
	/NOR - North Avenue Overlay District	
	/MAY - Mayfair Corridor	
	/HIS - Historic Designated Properties	
	MID-TRN - Midtown Zoning Districts Transitional	
	MID-MIX - Midtown Zoning Districts Mixed Use	
	MID-RES - Midtown Zoning Districts Residential	
	C1 - Neighborhood/Village Trade	
	C2 - General Commercial	
	CO - Office	
	M1 - Light Industrial	
	M2 - Heavy Industrial	
	GR - Garden Residential	
	SR - Suburban Residential	
	NR - Neighborhood Residential	
	MR - Mixed Residential	
	LDM - Low Density Multi-Unit Residential	
	MDM - Medium Density Multi-unit Residential	
	SP-CON - Conservation District	
	SP-INS - Institutions District	
	SP-MED - Medical Center District	
	SP-PKG - Parking Support	
	SP-POS - Parks and Open Space District	
	SP-PUB - Public Facilities District	
	SP-RP - Research Park District	