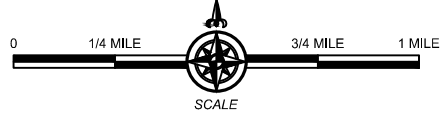


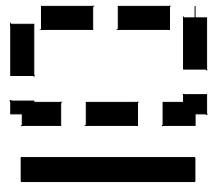
CITY OF
WAUWATOSA



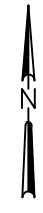
SEALCOATING

PLANS

SEALCOAT AREAS SHEETS 1 - 3
STRUCTURE MAPS SHEETS 1 - ##



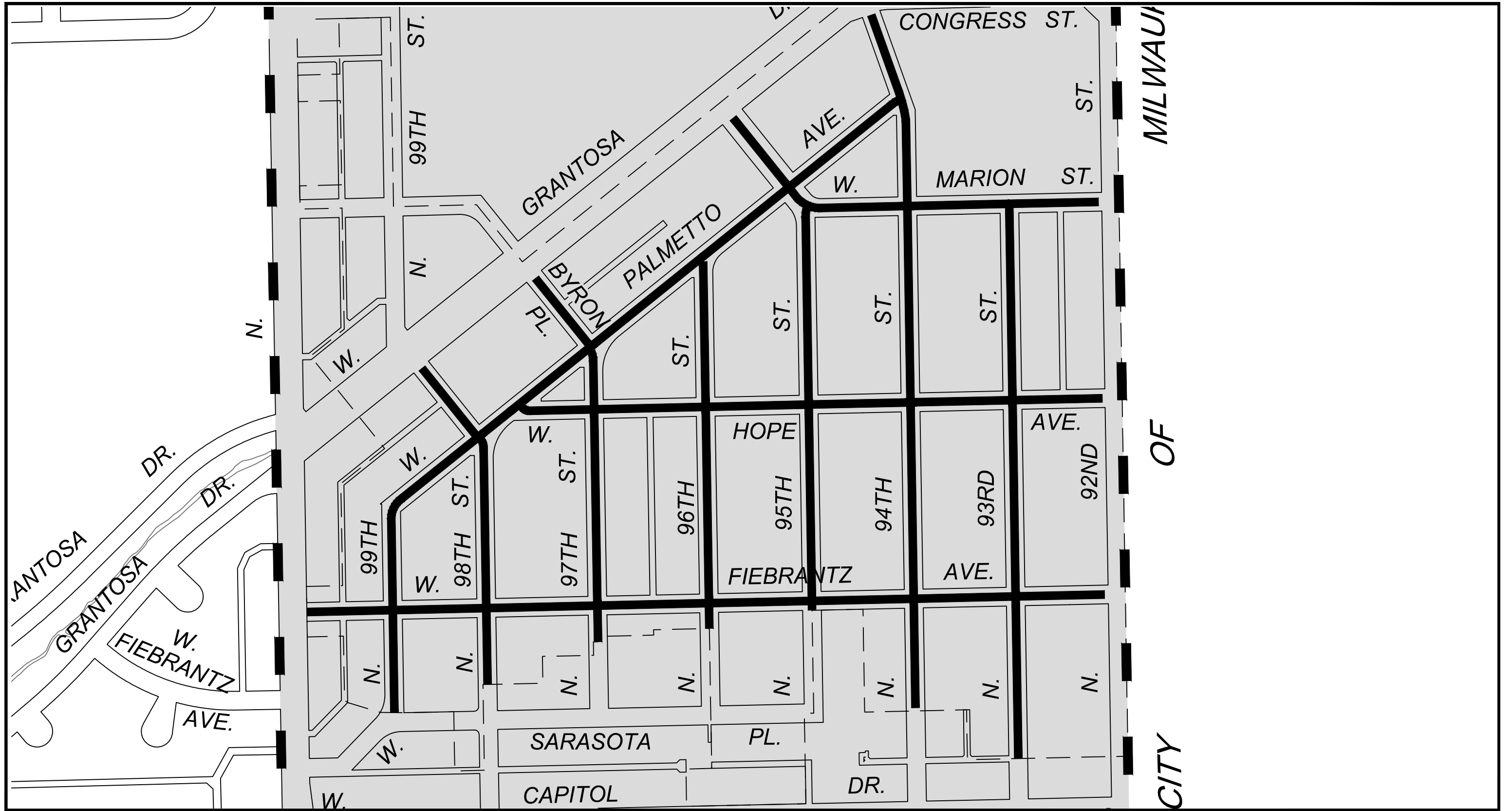
SEALCOATING CONTRACT 26-18 MAIN AREA
STREETS WITH SEALCOATING WORK



CITY OF WAUWATOSA
AGGREGATE SEALCOATING 26-18

PROJECT COORDINATION:
RYAN CHRISTENSEN
CIVIL ENGINEER
414-479-3558
RCHRISTENSEN@WAUWATOSA.NET

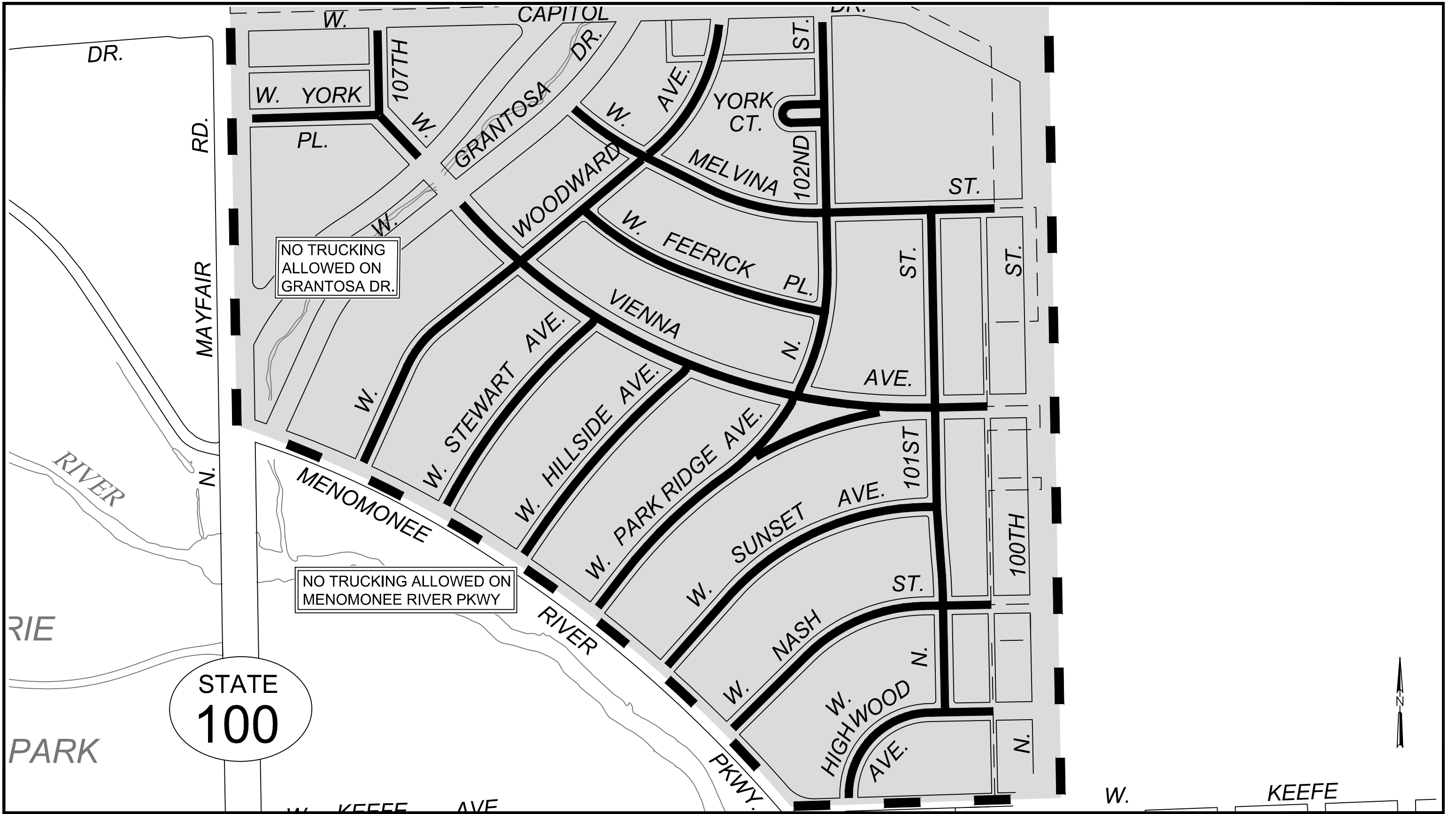
PROJECT INSPECTION:
PATRICK ZETTEL
ENGINEERING TECHNICIAN
414-479-8994
PZETTEL@WAUWATOSA.NET



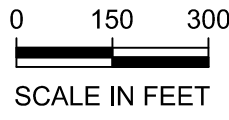
AGGREGATE SEALCOATING
 CONTRACT 26-18 MAIN AREA
 STREETS WITH SEALCOATING WORK



CITY OF WAUWATOSA
 AGGREGATE SEALCOATING CONTRACT 26-18
 SHEET 2 OF 3
 AREA 2



AGGREGATE SEALCOATING
 CONTRACT 26-18 MAIN AREA
 STREETS WITH SEALCOATING WORK



CITY OF WAUWATOSA
 AGGREGATE SEALCOATING CONTRACT 26-18
 SHEET 3 OF 3
 AREA 3

CONTRACT 26-18: 2026 AGGREGATE SEALCOATING

Street	Location		Pavement Surface Type	Pavement Dimensions			Comments
	From	To		Length (feet)	Width (feet)	Area (sq. yds.)	
AREA 1							
Derby Ave/Parkside Dr	W. Courtland Ave	N. 108th St	Asphalt	1597	26	4614	Flange to Flange
W. Courtland Ave	N. Mayfair Rd	N. 107th St	Asphalt	1813	26	5238	Flange to Flange
W. Courtland Ave	N. 107th St	N. 103rd St	Asphalt	1373	26	3966	Flange to Flange
W. Courtland Ave	N. 103rd St	N. 100th St	Asphalt	823	26	2378	Flange to Flange
W. Glendale Ave	N. Delco Ave	N. 100th St	Asphalt	3505	26	10126	Flange to Flange
W. Glendale Ave	N. 100th St	Dead End East of N. 100th St	Asphalt	775	36	3100	Flange to Flange
W. Ruby Ave	N. Mayfair Rd	N. 110th St	Asphalt	727	26	2100	Flange to Flange
W. Ruby Ave	N. 106th St	N. 100th St	Asphalt	1850	26	5344	Flange to Flange
W. Ruby Ave	N. 100th St	Dead End East of N. 100th St	Asphalt	1501	26	4336	Flange to Flange
W. Ruby Ave	Cul-de-sac East of N. 100th St	Same	Asphalt	varies	varies	714	Flange to Flange
Maple Ln	N. Mayfair Rd	Dead End East of W. Mayfair Rd	Asphalt	228	26	659	Flange to Flange
Maple Ln	Cul-de-sac East of N. Mayfair Rd	Same	Asphalt	varies	varies	538	Flange to Flange
W. Congress St	N. Mayfair Rd	N. 107th St	Asphalt	1346	32	4786	Flange to Flange
W. Congress St	N. 107th St	Dead End East of N. 105th St	Asphalt	811	26	2343	Flange to Flange
N. 99th St	Dead end South of W. Ruby Ave	W. Ruby Ave	Asphalt	343	26	991	Flange to Flange
N. 100th St	South of W. Ruby Ave	North of W. Courtland Ave	Asphalt	2332	40	10364	Flange to Flange
N. 101st St	W. Ruby Ave	W. Glendale Ave	Asphalt	871	26	2516	Flange to Flange
N. 101st St	W. Glendale Ave	W. Courtland Ave	Asphalt	834	26	2409	Flange to Flange
N. 103rd St	W. Ruby Ave	W. Glendale Ave	Asphalt	868	26	2508	Flange to Flange
N. 103rd St	W. Glendale Ave	North of W. Courtland Ave	Asphalt	1077	26	3111	Flange to Flange
N. 104th St	Dead end South of W. Ruby Ave	W. Ruby Ave	Asphalt	236	26	682	Flange to Flange
N. 104th St	W. Ruby Ave	W. Glendale Ave	Asphalt	866	26	2502	Flange to Flange
N. 104th St	W. Glendale Ave	W. Courtland Ave	Asphalt	634	26	1832	Flange to Flange
N. 104th St	W. Courtland Ave	North of W. Courtland Ave	Asphalt	466	26	1346	Flange to Flange
N. 105th St	W. Congress St	W. Ruby Ave	Asphalt	621	26	1794	Flange to Flange
N. 105th St	W. Ruby Ave	W. Glendale Ave	Asphalt	865	26	2499	Flange to Flange
N. 105th St	W. Glendale Ave	W. Courtland Ave	Asphalt	634	26	1832	Flange to Flange
N. 105th St	W. Courtland Ave	North of W. Courtland Ave	Asphalt	466	26	1346	Flange to Flange
N. 106th St	W. Congress St	W. Glendale Ave	Asphalt	1505	26	4348	Flange to Flange
N. 106th St	W. Glendale Ave	W. Courtland Ave	Asphalt	634	26	1832	Flange to Flange
N. 106th St	W. Courtland Ave	North of W. Courtland Ave	Asphalt	466	26	1346	Flange to Flange
N. 107th St	W. Congress St	W. Glendale Ave	Asphalt	1418	26	4096	Flange to Flange
N. 107th St	W. Glendale Ave	W. Courtland Ave	Asphalt	604	26	1745	Flange to Flange
N. 108th St	W. Congress St	W. Glendale Ave	Asphalt	1390	26	4016	Flange to Flange
N. 108th St	W. Glendale Ave	W. Courtland Ave	Asphalt	676	26	1953	Flange to Flange
N. 108th St	W. Courtland Ave	North of W. Derby Ave	Asphalt	578	26	1670	Flange to Flange
N. 109th St	W. Congress St	W. Glendale Ave	Asphalt	1381	26	3990	Flange to Flange
N. 109th St	W. Glendale Ave	W. Courtland Ave	Asphalt	707	26	2042	Flange to Flange
N. 110th St	W. Congress St	W. Glendale Ave	Asphalt	1401	26	4047	Flange to Flange
N. 110th St	W. Glendale Ave	W. Courtland Ave	Asphalt	707	26	2042	Flange to Flange
N. 110th St	W. Courtland Ave	W. Derby Ave	Asphalt	284	26	820	Flange to Flange
N. 110th St	W. Derby Ave	North of W. Derby Ave	Asphalt	177	26	511	Flange to Flange
N. Delco Ave	W. Ruby Ave	W. Courtland Ave	Asphalt	1301	26	3758	Flange to Flange
N. Parkside Dr	N. Delco Ave	W. Courtland Ave	Asphalt	827	26	2389	Flange to Flange

CONTRACT 26-18: 2026 AGGREGATE SEALCOATING

Street	Location		Pavement Surface Type	Pavement Dimensions			Comments
	From	To		Length (feet)	Width (feet)	Area (sq. yds.)	
Parkside Ct	Dead end South of N. Parkside Dr	N. Parkside Dr	Asphalt	171	26	494	Flange to Flange
Parkside Ct	Cul-de-sac South of N. Parkside Dr	Same	Asphalt	varies	varies	985	Flange to Flange
AREA 2							
W. Palmetto Ave	N. 94th St	N. 99th St	Asphalt	2081	26	6012	Flange to Flange
W. Marion St	N. 92nd St	N. 94th St	Asphalt	601	26	1736	Flange to Flange
W. Marion St	N. 94th St	N. 95th St	Asphalt	314	26	907	Flange to Flange
W. Hope Ave	N. 92nd St	N. 94th St	Asphalt	603	26	1742	Flange to Flange
W. Hope Ave	N. 94th St	W. Palmetto Ave	Asphalt	1238	26	3576	Flange to Flange
W. Fiebrantz Ave	N. 92nd St	N. 100th St	Asphalt	2560	26	7396	Flange to Flange
N. 93rd St	North of W. Capitol Dr	W. Fiebrantz Ave	Asphalt	507	26	1465	Flange to Flange
N. 93rd St	W. Fiebrantz Ave	W. Hope Ave	Asphalt	604	26	1745	Flange to Flange
N. 93rd St	W. Hope Ave	W. Marion St	Asphalt	604	26	1745	Flange to Flange
N. 94th St	North of W. Capitol Dr	W. Fiebrantz Ave	Asphalt	337	26	974	Flange to Flange
N. 94th St	W. Fiebrantz Ave	W. Congress St	Asphalt	1878	26	5425	Flange to Flange
N. 95th St	South of W. Fiebrantz Ave	W. Fiebrantz Ave	Asphalt	17	26	49	Flange to Flange
N. 95th St	W. Fiebrantz Ave	W. Hope Ave	Asphalt	604	26	1745	Flange to Flange
N. 95th St	W. Hope Ave	W. Marion St	Asphalt	614	26	1774	Flange to Flange
N. 95th St	W. Marion St	W. Palmetto Ave	Asphalt	66	26	191	Flange to Flange
N. 95th St	W. Palmetto Ave	W. Grantosa Dr	Asphalt	273	26	789	Flange to Flange
N. 96th St	South of W. Fiebrantz Dr	W. Fiebrantz Ave	Asphalt	68	26	196	Flange to Flange
N. 96th St	W. Fiebrantz Ave	W. Hope Ave	Asphalt	604	26	1745	Flange to Flange
N. 96th St	W. Hope Ave	W. Palmetto Ave	Asphalt	453	26	1309	Flange to Flange
N. 97th St	South of W. Fiebrantz Dr	W. Fiebrantz Ave	Asphalt	103	26	298	Flange to Flange
N. 97th St	W. Fiebrantz Ave	W. Hope Ave	Asphalt	604	26	1745	Flange to Flange
N. 97th St	W. Hope Ave	W. Palmetto Ave	Asphalt	173	26	500	Flange to Flange
Byron Pl	W. Palmetto Ave	W. Grantosa Dr	Asphalt	269	26	777	Flange to Flange
N. 98th St	North of W. Sarasota Pl	W. Fiebrantz Ave	Asphalt	232	26	670	Flange to Flange
N. 98th St	W. Fiebrantz Ave	W. Palmetto Ave	Asphalt	528	26	1525	Flange to Flange
N. 98th St	W. Palmetto Ave	W. Grantosa Dr	Asphalt	272	26	786	Flange to Flange
N. 99th St	W. Sarasota Pl	W. Fiebrantz Ave	Asphalt	316	26	913	Flange to Flange
N. 99th St	W. Fiebrantz Ave	W. Palmetto Ave	Asphalt	314	26	907	Flange to Flange

AREA 3

W. Highwood Ave	W. Keefe Ave	Alley East of N. 101st St	Asphalt	646	26	1866	Flange to Flange
W. Nash St	Menomonee River Pkwy	Alley East of N. 101st St	Asphalt	1002	26	2895	Flange to Flange
W. Sunset Ave	Menomonee River Pkwy	N. 101st St	Asphalt	1072	26	3097	Flange to Flange
W. Park Ridge Ave	Menomonee River Pkwy	W. Vienna Ave	Asphalt	953	26	2753	Flange to Flange
W. Park Ridge Ave	Intersection at Park Ridge Ave	W. Vienna Ave	Asphalt	438	26	1265	Flange to Flange
W. Hillside Ave	Menomonee River Pkwy	W. Vienna Ave	Asphalt	827	26	2389	Flange to Flange
W. Stewart Ave	Menomonee River Pkwy	W. Vienna Ave	Asphalt	790	26	2282	Flange to Flange
W. Woodward Ave	Menomonee River Pkwy	W. Vienna Ave	Asphalt	855	26	2470	Flange to Flange
W. Woodward Ave	W. Vienna Ave	W. Melvina Ave	Asphalt	515	26	1488	Flange to Flange
W. Woodward Ave	W. Melvina Ave	W. Capitol Dr	Asphalt	504	26	1456	Flange to Flange
W. Vienna Ave	Alley East of N. 101st St	W. Grantosa Dr.	Asphalt	1943	26	5613	Flange to Flange

CONTRACT 26-18: 2026 AGGREGATE SEALCOATING

Street	Location		Pavement Surface Type	Pavement Dimensions			Comments
	From	To		Length (feet)	Width (feet)	Area (sq. yds.)	
W. Vienna Ave	W. Grantosa Dr	N. 107th St	Asphalt	187	26	540	Flange to Flange
W. Feerick Pl	N. 102nd St	W. Woodward Ave	Asphalt	860	26	2484	Flange to Flange
W. Melvina St	Alley East of N. 101st St	W. Grantosa Dr	Asphalt	1487	26	4296	Flange to Flange
W. York Pl	N. Mayfair Rd	N. 107th St	Asphalt	422	26	1219	Flange to Flange
York Ct	N. 102nd St	Same	Asphalt	288	26	832	Flange to Flange
N. 101st St	W. Highwood Ave	W. Nash St	Asphalt	329	26	950	Flange to Flange
N. 101st St	W. Nash St	W. Vienna Ave	Asphalt	634	26	1832	Flange to Flange
N. 101st St	W. Vienna Ave	W. Melvina Ave	Asphalt	632	26	1826	Flange to Flange
N. 102nd St	W. Vienna Ave	W. Melvina Ave	Asphalt	601	26	1736	Flange to Flange
N. 102nd St	W. Melvina Ave	W. Capitol Dr	Asphalt	620	26	1791	Flange to Flange
N. 107th St	W. Vienna Ave	W. Capitol Dr	Asphalt	280	26	809	Flange to Flange

Total 222588